NHamp
352.07
P47
1980

terborough Annual Reports 1980

In Memoriam

Fred Webb

Fire Chief 1958-60

Cover Photo
Grove St.
Courtesy **Caroline Herz**

Editor
John N. Isham

Printing by The Transcript Printing Co.

Annual Reports

of the town of

PETERBOROUGH

New Hampshire

for the year ending

December 31, 1980

ORGANIZATIONAL CHART

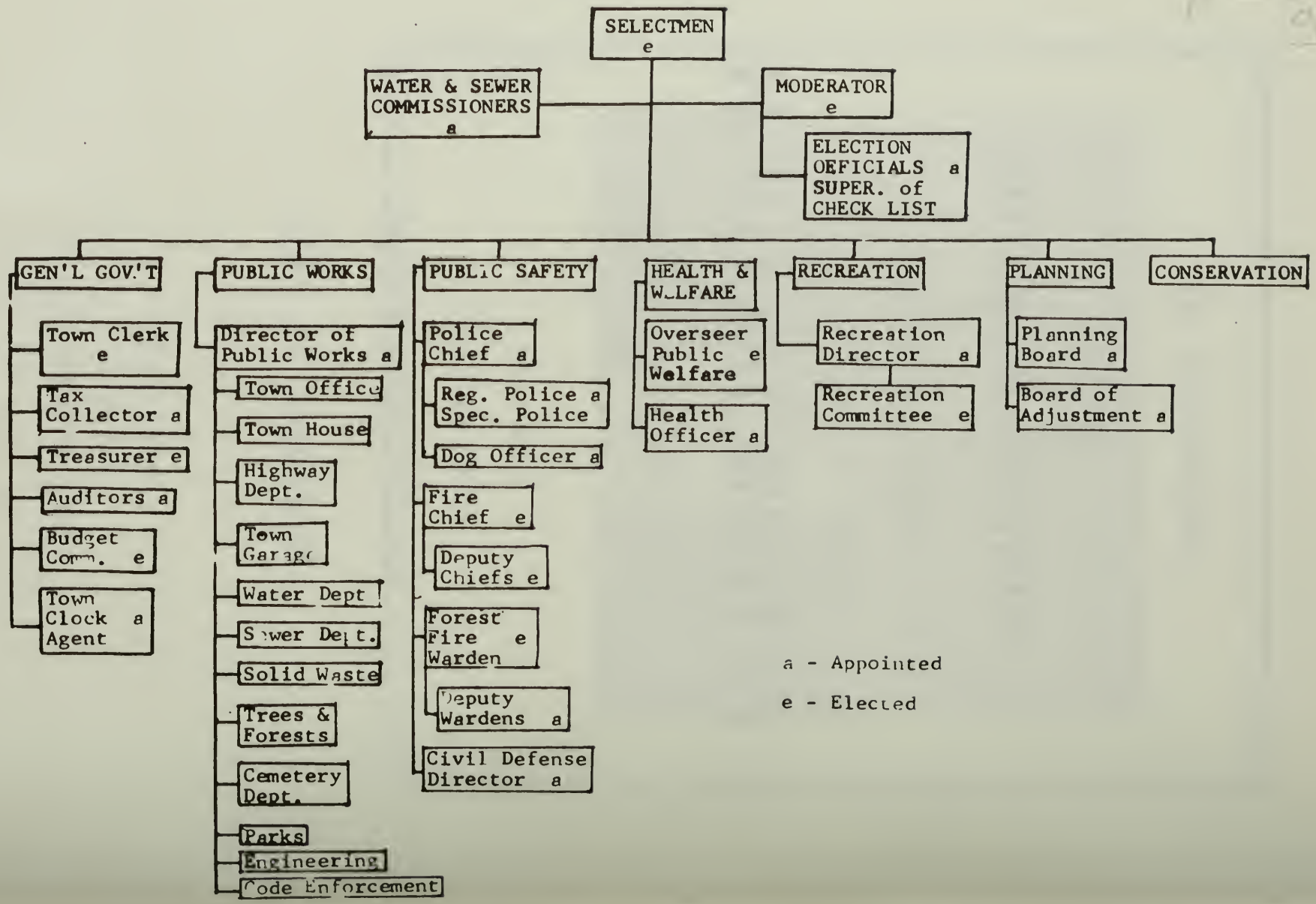

TOWN OFFICERS

MODERATOR
Walter R. Peterson, Jr. — Term expires 1982

TOWN CLERK
Stella L. Sumner

TAX COLLECTOR
Stella L. Sumner
Appointed by Selectmen

TOWN TREASURER
Kenneth A. Christian

TOWN COUNSEL
Richard R. Fernald

SELECTMEN

Robert H. Grip	Term expires 1981
Stanley P. Peters	Term expires 1982
James R. Lawn	Term expires 1983

PUBLIC WORKS SUPERINTENDENT
John N. Isham
in charge of

Administration	Sewer Dept.
Water Dept.	Cemeteries
Engineering	Parks
Highway Dept.	Trees and Forest

CODE OFFICER
Charles R. Brown

FIRE CHIEF
Lawrence C. Bishop

1st DEPUTY FIRE CHIEF	2nd DEPUTY FIRE CHIEF
Jere T. Morris	Dennis Cilley

POLICE DEPARTMENT
Joseph V. McCarthy, Chief

Supervisor F. Grover	Supervisor W. Sweet
Officer C. Gorski	Officer C. Lyons
Officer B. Feltus	Officer E. Blais

DOG OFFICER
Police Department

RECREATION COMMITTEE
Roland W. Jutras, Director

Richard Dunning	Term expires 1981
Wendy A. Peters	Term expires 1981
Roger L. Cabana	Term expires 1982
Catherine B. Runyon	Term expires 1982
Roland A. Patten	Term expires 1983

WATER & SEWER COMMISSIONERS
Selectmen

PETERBOROUGH DISTRICT COURT
Kenneth A. Brighton, Justice
Paul C. Cummings, Special Justice
Gloria M. Whitney, Clerk

HEALTH AND WELFARE
Fred E. Murray

CIVIL DEFENSE
Carl B. Wood, Director

SUPERVISORS OF CHECKLIST

Herbert C. Nichols '84	Donna L. Sumner '82	Ray L. Wakefield '86

BALLOT CLERKS

Marion Barnes	Gretchen W. Mann
Allison S. Cabana	Ruth E. Parker
Theresa C. Cutter	Deborah Stone

LIBRARY TRUSTEES

Elizabeth Y. McGreal	Term expires 1981
Margaret H. Clement	Term expires 1982
Jonathan W. Strong	Term expires 1983

PUTNAM PARK COMMITTEE
Appointed by Selectmen

Margaret Clement	Phyllis Nichols	Brian A. Keenan

CEMETERY TRUSTEES

Elizabeth Y. McGreal	Daniel O'Rourke	Mary Cormack

TRUSTEES OF TRUST FUNDS

Robert N. Nielsen	Term expires 1981
Francis B. Donovan	Term expires 1982
Kenneth E. Whiton	Term expires 1983

PLANNING BOARD
Appointed by Selectmen

Richard R. Fernald	Term expires 1981
Jere T. Morris	Term expires 1983
Joachim W. Wamser	Term expires 1983
Paul C. Cummings	Term expires 1984
Harlan E. Karr Jr.	Term expires 1984
Mary N. Emery	Term expires 1985

James R. Lawn, Ex Officio

BOARD OF ADJUSTMENT
Appointed by Selectmen

William F. Perry	Term expires 1981
Joseph A. Keating	Term expires 1982
L. Phillips Runyon	Term expires 1982
George P. Achille	Term expires 1983
David A. Berg	Term expires 1985
Alternates	Clerk
*Ruth Parker	Bonnie J. Christian
Stanley T. Szydlo	
Charles J. Seigel	

BUDGET COMMITTEE

*Ronald Bowman	Term expires 1981
Winfield J. Means	Term expires 1981
Gregory R. Lawn	Term expires 1981
William R. Potter	Term expires 1981
Gordon L. Kemp	Term expires 1982
Bettie Patten	Term expires 1982
Jeff Temple	Term expires 1982
Walter F. Barker	Term expires 1983
Harry D. Weathers Jr.	Term expires 1983

FENCE VIEWERS

Charles J. Grant — Arthur F. Mann — Richard Dunning

TOWN CLOCK AGENT
Richard C. Johnson

SUPERVISOR OF WOOD AND TIMBER
Appointed by Selectmen
William A. Bean Jr.

*Resigned

TOWN WARRANT

THE STATE OF NEW HAMPSHIRE

To the inhabitants of the Town of Peterborough, in the County of Hillsborough, in said State qualified to vote in Town affairs:

You are hereby notified to meet at the Town House in said Town on Tuesday, the Tenth day of March next, at eight of the clock in the forenoon (Polls close at 6:00 p.m.) to ballot for Town Officers and other questions required by law to be decided by ballot. Pursuant to the authority of RSA 39:2-a and the vote of the Town on March 10, 1970, all business other than ballot questions will be recessed until 7:00 p.m., Tuesday, March 17, 1981 at Peterborough Elementary School, to act upon the following subjects:

Article 1. To choose all necessary Town Officers for the year ensuing. (By Ballot)

Article 2. To see if the Town will vote to amend the Zoning Ordinance as proposed by the Planning Board and by petition. (By Ballot)

Article 3. To see if the Town will vote to elect the Town Clerk and the Town Treasurer for three year terms as provided by RSA: 41:16-b and RSA: 41:26-b. (By Ballot)

Article 4. To see if the Town will vote to abolish the office of Fence Viewers. (By Ballot)

Article 5. To hear the reports of Agents, Auditors and Committees or Officers heretofore chosen, and to pass any vote relating thereto.

Article 6. To see if the Town will vote to accept legacies and gifts to the Town in Trust or otherwise by any individual or individuals, or take any other action relating thereto.

Article 7. To see if the Town will vote to accept from Kenneth A. Brighton, Trustee under the Will of William S. Seccombe, approximately Twenty-two (22) acres of land situated between Union Street and MacDowell Road adjacent to the Adams Playground, said land to be used for recreational purposes only, and further that the Town in accepting this gift will agree to maintain the Seccombe cemetery lot situated thereon and allow the heirs of William S. Seccombe access and use of said cemetery lot, or take any other action relating thereto.

Article 8. To see what sum of money the Town will vote to raise and appropriate for Town Office, Town House, Legal Expense, Street Lighting, Water Charge, Patriot Purposes, Vital Statistics, Local Planning, Board of Adjustment, Health, Conservation Commission, Supervisors of Checklist, Highway Summer, Highway Winter, Public Works Summary, Highway Garage, Police Department, Fire Department, Ambulance, Library, District Court, Welfare Department, Parks, Recreation Department, Solid Waste, Civil Defense, and for any other charge arising within the Town.

Article 9. To see if the Town will vote to raise and appropriate the sum of Three Hundred Thirty-Five Thousand Two Hundred Fifty Dollars ($335,250.00) (Sewer Two Hundred Seventy-One Thousand Eight Hundred Dollars ($271,800.00) and Library Sixty-Three Thousand Four Hundred Fifty Dollars ($63,450.00) for the paying of the Town debt and interest, or take any other action relating thereto.

Article 10. To see what sum of money the Town will vote to authorize the Selectmen and Town Treasurer to borrow in anticipation of collection of taxes for the current municipal year and to issue in the name and on the credit of the Town negotiable notes therefore, said notes to be paid in the current municipal year from taxes collected in the current municipal year and to raise and appropriate a sum not to exceed Thirty-Five Thousand Dollars ($35,000.00) to cover the interest on the notes, or take any other action relating thereto.

Article 11. To see if the Town will vote to authorize the withdrawal from the Revenue Sharing Fund established under the provisions of the State and Local Assistance Act of 1972 for use as set offs against budgeted appropriations for the following priority purposes and in the amount indicated, or take any other action relating thereto:

APPROPRIATION	AMOUNT
Public Works	$30,174.00
Police Department	14,186.00
Fire Department	4,992.00
Library	5,893.00
Recreation Department	6,233.00
Solid Waste	7,855.00
TOTAL	**$69,333.00**

Article 12. To see if the Town will vote to raise and appropriate the sum of One Thousand Six Hundred Thirty-Six Dollars and Six Cents ($1,636.06) provided that the State of New Hampshire appropriates the sum of Ten Thousand Nine Hundred Seven Dollars and Five Cents ($10,907.05) for construction or reconstruction of Class IV or V highways, or take any other action relating thereto.

Article 13. To see if the Town will vote to accept and use from the State of New Hampshire approximately Forty-Seven Thousand Three Hundred Seven Dollars ($47,307.00) in Highway subsidy moneys restricted to highway construction or reconstruction, or take any other action relating thereto.

Article 14. To see if the Town will vote to raise and appropriate the sum of Forty-Three Thousand Five Hundred Dollars ($43,500.00) to replace a 1974 GMC Truck and plows, or take any other action relating thereto.

Article 15. To see if the Town will vote to raise and appropriate the sum of Twelve Thousand Eight Hundred Dollars ($12,800.00) to purchase and modify two sanders for the Public Works Department, or take any other action relating thereto.

Article 16. To see if the Town will vote to raise and appropriate the sum of Six Thousand Nine Hundred Fifty Dollars ($6,950.00) to replace a deteriorated sidewalk on Summer Street and to add a section of new sidewalk on Main Street, or take any other action relating thereto.

Article 17. To see if the Town will vote to raise and appropriate the sum of Seven Thousand Dollars ($7,000.00) to replace the 1979 Buick Police Cruiser, or take any other action relating thereto.

Article 18. To see if the Town will vote to raise and appropriate the sum of Five Thousand Five Hundred Dollars ($5,500.00) to relocate the fire whistle, or take any other action relating thereto.

Article 19. To see if the Town will vote to raise and appropriate the sum of Five Thousand One Hundred Twenty-Five Dollars ($5,125.00) for certain improvements to the heating system at the Town House as recommended by the Energy Audit, or take any other action relating thereto.

Article 20. To see if the Town will vote to adopt the recommendation of the Hydro Study Committee as follows: The Committee after careful analysis of the complete feasibility report believes that though the project is technically feasible the Town would gain no economic advantage by using public funds to develop the Nubanusit hydropower sites at this time. We therefore recommend that the Selectmen be encouraged to take whatever steps they deem feasible to promote private development of the Nubanusit hydropower potential, or take any other action relating thereto.

Article 21. To see if the Town will authorize the Planning Board pursuant to the provisions of RSA 36:19-a to review, and approve or disapprove site plans for multi-family dwelling units other than one and two family dwellings, whether or not such development includes a subdivision or re-subdivision of the site, or take any other action relating thereto.

Article 22. To see if the Town will vote to instruct the Moderator to appoint a committee of five citizens to study the parking problem in the downtown area and to make recommendations to the Selectmen prior to 1982 Town Meeting and further to raise and appropriate a sum not to exceed Five Thousand Dollars ($5,000.00) for necessary technical expenses, or take any other action relating thereto.

Article 23. To see if the Town will vote to transfer and use the sum of Three Thousand Five Hundred Dollars ($3,500.00)) from the income of the Albert W. Noone Fund for the purchase of backstops for Adams Field, or take any other action relating thereto.

Article 24. To see if the Town will vote to instruct the Moderator to appoint a committee to develop a policy for the future use of the Upper Town House and report their findings and recommendations to the Selectmen prior to the 1982 Town Meeting, or take any other action relating thereto.

Article 25. To see if the Town will vote to accept as Class V roads the following streets in Pineridge: Taylor Court, Picard Street, and the extensions of Lounsbury Ave. and Taylor Roads, or take any other action relating thereto.

Article 26. To see if the Town will vote to sell to Peterborough Co-operative Bank, the land situated on the east side of Grove Street, consisting of approximately 0.56 acres, and comprising the land acquired by the Town from Boston & Maine Railroad and the former location of Grove Street Extension, excepting any land presently used for highway purposes, for a price of Twelve Thousand Two Hundred Dollars ($12,200.00), or take any other action relating thereto. (By Petition)

Article 27. To see if the Town will vote to establish a Board of Police Commissioners; such Board to consist of three members who shall be elected, and none of whom shall also be Selectmen, or take any other action relating thereto. (By Petition)

Article 28. To see if the Town will vote that the Selectmen shall enter into a written employment contract with the Chief of Police, or take any other action relating thereto. (By Petition)

Article 29. To see if the Town will vote to raise and appropriate the sum of Six Hundred Dollars ($600.00) to assist the Aquarius Veterans Fire Association in holding a muster honoring the 125th Anniversary of the founding of the Peterborough Fire Department, or take any other action relating thereto. (By Petition)

Article 30. To see if the Town will vote to raise and appropriate the sum of Five Thousand Dollars ($5,000.00) to purchase Christmas decorations for the Town streets and Town House or take any other action relating thereto. (By Petition)

Article 31. To see if the Town will vote to raise and appropriate a sum not to exceed Eighty Thousand Dollars ($80,000.00) to make the Town House meet the minimum standard of the N.F.P.A. 101 "life safety code", as adopted by the State of New Hampshire, or take any other action relating thereto. (By Petition)

Article 32. To see if the Town will vote to raise and appropriate the sum of Two Thousand Five Hundred Dollars ($2,500.00) to determine changes necessary to bring the Town House auditorium into compliance with the Life Safety Code, or take any other action relating thereto. (By Petition)

Article 33. To see if the Town will vote to petition the Representatives and Senators who represent the Town in the General Court to support in the current session of the General Court, the concurrent resolution to amend the State Constitution to limit the annual increase in property taxes to five percent and to limit the annual increase in spending by the state or any city, town, or other governmental unit of the state to five percent, or take any other action relating thereto. (By Petition)

Article 34. To see if the Town will vote to raise and appropriate the sum of Twelve Thousand Three Hundred Twenty-One Dollars and Seventy-Eight Cents ($12,321.78) for the Monadnock Community Visiting Nurse Association, Inc., or take any other action relating thereto. (By Petition)

Article 35. To see if the Town will vote to raise and appropriate the sum of Two Thousand Four Hundred Forty-Eight Dollars and Fifty Cents ($2,448.50) for the Monadnock Family and Mental Health Service, or take any other action relating thereto. (By Petition)

Article 36. To see if the Town will vote to raise and appropriate the sum of One Thousand Two Hundred Dollars ($1,200.00) for the support of the Monadnock Day Care Center, or take any other action relating thereto. (By Petition)

Article 37. To see if the Town will vote to raise and appropriate the sum of Three Hundred Dollars ($300.00) for the Monadnock Region Association, or take any other action relating thereto. (By Petition)

Article 38. To see if the Town will authorize the Selectmen to administer or dispose of any real estate acquired by the Town through Tax Collector's Deed, or take any other action relating thereto.

Article 39. To transact any other business that may legally come before this meeting.

Given under our hands and seal this Twenty-Third day of February, in the year of Our Lord Nineteen Hundred Eighty-One.

Robert H. Grip
Stanley W. Peters
James R. Lawn
SELECTMEN OF PETERBOROUGH

A true copy of the Warrant-Attest:

Robert H. Grip
Stanley W. Peters
James R. Lawn

BUDGET OF THE TOWN OF PETERBOROUGH

Purpose of Appropriation	Approp. Previous Fiscal Yr.	Actual Expend. Previous Fiscal Yr.	Approp. Ensuing Fiscal Yr. 1981 (1981-82)
General Government:			
Town Officers' Expenses	156,406.00	167,568.21	160,189.00
Municipal and District Court Expenses	42,000.00	49,576.31	55,021.00
Expenses Town Hall and Other Buildings	21,445.00	44,757.27	25,492.00
Supervisors Checklist			1,235.00
Protection of Persons and Property:			
Police Department	161,479.00	162,472.92	176,900.00
Fire Department, inc. forest fires	62,890.00	61,926.82	67,397.00
Blister rust and care of trees	5,000.00	2,356.70	5,000.00
Planning and Zoning	2,725.00	3,193.35	3,325.00
Civil Defense	2,372.00	2,349.24	2,659.00
Conservation Commission	1,000.00	198.20	1,000.00
Health Department:			
Health & Welfare	19,478.00	25,109.38	23,160.00
Vital Statistics	600.00	456.37	600.00
Town Dump and Garbage Removal	37,969.00	76,335.08	98,011.00
Ambulance	16,850.00	14,315.77	16,400.00
Highways & Bridges:			
Town Road Aid	1,644.72	1,644.72	1,636.06
Town Maintenance	212,063.00	172,343.02	270,399.00
Street Lighting	32,515.00	29,161.41	27,000.00
General Expenses of Highway Dept.	89,193.00	93,361.87	105,942.00
Surface Treatment	46,250.00	42,897.11	64,000.00
Bridges & Culverts	5,000.00	4,111.92	5,000.00
Sidewalks	2,780.00	1,975.85	1,150.00
Highway Subsidy		47,618.40	47,307.00
Libraries:			
Library	57,770.00	57,770.00	73,534.00
Patriotic Purposes:			
Memorial Day-Old Home Day	1,000.00	832.93	1,000.00
Recreation:	73,219.00	106,352.10	79,232.00
Parks	1,580.00	862.69	1,957.00
Wheel-horse Tractor		4,150.00	
Public Services Enterprises:			
Town Water Charges	10,000.00	10,000.00	10,000.00
Unclassified:			
Damages and Legal expenses	4,000.00	14,296.15	11,000.00
Monadnock Arts Council	500.00	500.00	
Monadnock Region Association			300.00

Debt Service:			
Principal-long term notes & bonds	245,000.00	245,000.00	240,000.00
Interest-long term notes & bonds	108,135.00	108,135.00	95,250.00
Interest on Temporary Loans	21,000.00	21,000.00	35,000.00
Capital outlay:			
Hydro-electric Study	55,000.00	24,128.00	
Police Cruiser	6,400.00	6,065.00	7,000.00
Union Street Sidewalk	20,085.00	20,081.53	
North Peterborough Dam	1,500.00	1,500.00	
Truck & Plows			43,500.00
Sanders			12,800.00
Sidewalk Construction			6,950.00
Relocate Fire Whistle			5,500.00
Downtown Parking Study			5,000.00
Fire Muster			600.00
Christmas Decorations			5,000.00
Town House Auditorium Improvements			2,500.00
Town House Safety Improvements			80,000.00
Town House Energy Program			5,125.00
Daycare Center	1,200.00	1,200.00	1,200.00
Visiting Nurses Association	9,917.60	9,917.60	12,321.78
Family & Mental Health Center	2,062.00	2,062.00	2,448.50
Total Appropriations	$1,538,028.32	$1,637,679.92	$1,896,041.34
Less: Amount of Estimated Revenues, Exclusive of Taxes (Line 137)		$1,001,068.00	
Amount of Taxes to be Raised (Exclusive of School and County Taxes)		$894,973.34	

BUDGET OF THE TOWN OF PETERBOROUGH

Sources of Revenue	Estimated Revenue Previous Fiscal Yr.	Actual Revenue Previous Fiscal Yr.	Estimated Revenue Ensuing Fiscal Yr.
From Local Taxes:			
Resident Taxes	27,300.00	27,860.00	28,300.00
National Bank Stock Taxes	2,000.00	749.00	2,000.00
Yield Taxes	8,000.00	10,461.21	5,000.00
Interest on Delinquent Taxes	3,000.00	7,007.28	3,000.00
Resident Tax Penalties		389.00	
Inventory Penalties		1,841.13	
From State:			
Meals and Rooms Tax	27,704.00	34,811.69	34,812.00
Interest and Dividends Tax	173,152.00	173,151.65	173,152.00
Savings Bank Tax	24,000.00	29,048.19	29,050.00
Highway Subsidy	47,500.00	47,618.40	47,307.00
Railroad Tax	14.00	1.06	
State Aid Water Pollution Projects	136,142.00	136,142.00	131,739.00
State Aid Flood Control Land	1,500.00	3,275.23	3,200.00
Reimb. a/c State-Federal Forest Land	200.00	210.33	247.00
Reimb. a/c Road Toll Refund		944.82	
Reimb. a/c Old Age Assistance	200.00	6,362.09	6,000.00
Reimb. a/c Business Profits Tax (Town)	110,936.00	107,082.09	112,436.00
Other State Revenues			1,000.00
Reimb. Civil Defense		994.73	
From County — Welfare		1,704.43	
From Local Sources, Except Taxes			
Motor Vehicle Permits Fees	130,000.00	135,326.00	135,000.00
Dog Licenses	2,500.00	2,334.00	2,500.00
Business Licensed, Permits and Filing Fees	4,500.00	4,639.34	4,500.00
Fines & Forfeits, Municipal & District Court	35,000.00	27,330.91	35,000.00
Rent of Town Property	300.00	940.00	
Interest Received on Deposits		11,945.37	
Income From Trust Funds	4,150.00	4,150.00	3,500.00
Income From Departments	33,600.00	99,630.21	37,992.00
Surplus	15,000.00	54,000.00	70,000.00
In Lieu of Taxes	36,500.00	41,893.33	36,000.00
Bond & Debt Issues (Contra)	30,000.00	49,540.55	30,000.00
Federal Grants			
Ball Field		17,385.00	
Receipts Other Than Current Revenue:			
Revenue Sharing Fund	33,545.00	33,545.00	69,333.00
Sale of Town Property		31,700.00	
Total Revenues and Credits	$886,743.00	$1,103,811.54	$1,001,068.00

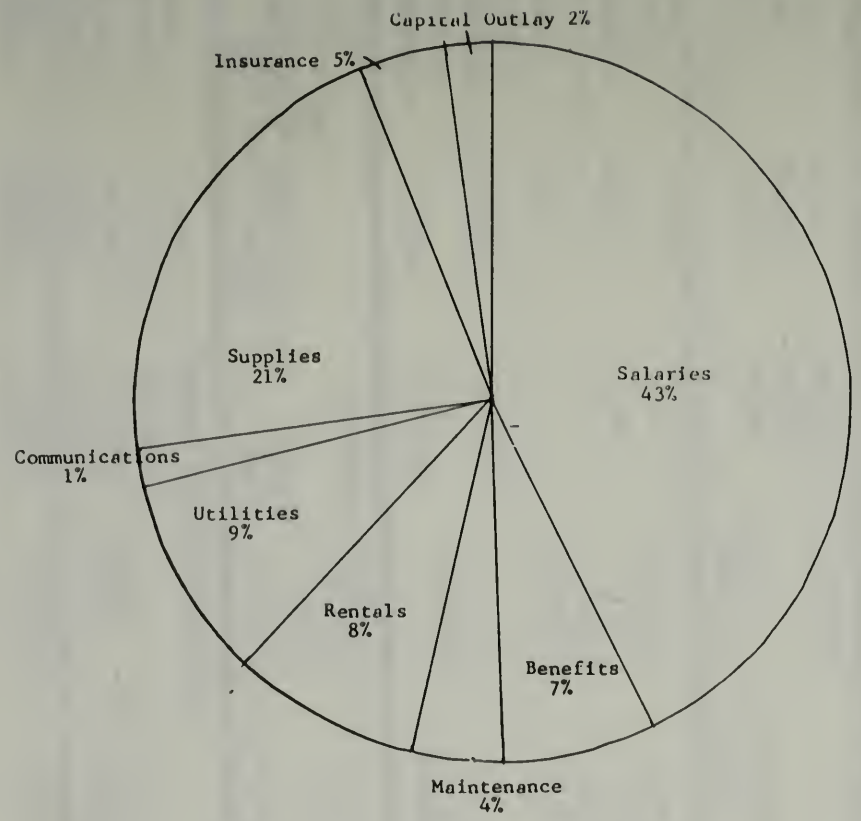

1980

Operating Budget By Functions

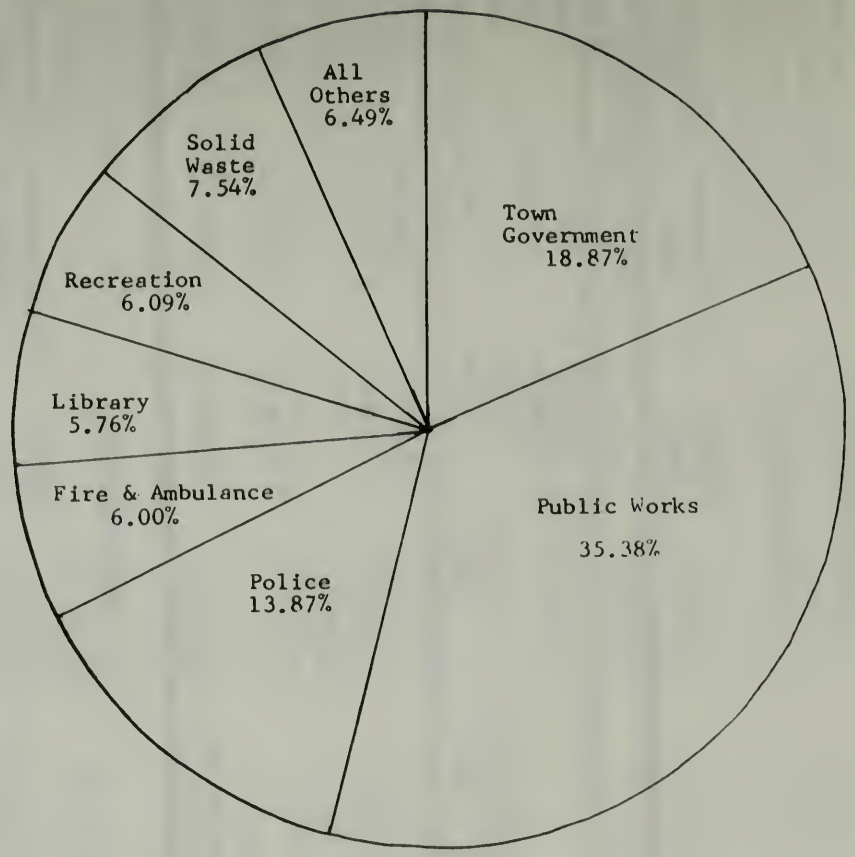

1980

OPERATING BUDGET BY DEPARTMENTS

1980-81 BUDGETS

TOWN OFFICE

Account	Budget 1980	Act. Expended 1980	Requested 1981
Salary	52,792.00	53,515.79	56,520.00
Benefits	7,804.00	7,077.40	8,450.00
Maintenance	1,000.00	1,319.23	1,170.00
Rental	250.00	—	250.00
Utilities	50.00	44.92	50.00
Communication	8,525.00	9,462.20	9,700.00
Supplies	19,290.00	18,453.82	18,646.00
Insurance	61,695.00	71,951.02	61,703.00
Capital Outlay	5,000.00	400.00	3,700.00
Gross Budget:	156,406.00	162,224.38	160,189.00
Revenue Sharing:	—	—	—
Total Appropriation:	156,406.00	162,224.38	160,189.00

TOWN HOUSE

Account	Budget 1980	Act. Expended 1980	Requested 1981
Salary	7,290.00	5,399.00	8,640.00
Benefits	1,205.00	1,251.85	1,997.00
Maintenance	850.00	1,516.91	2,719.00
Rental	—	—	—
Utilities	10,800.00	10,226.12	11,736.00
Communication	—	—	—
Supplies	300.00	488.25	400.00
Insurance	—	—	—
Capital Outlay	—	415.00	—
Gross Budget:	20,445.00	19,297.13	25,492.00
Revenue Sharing:	—	—	—
Total Appropriation:	20,445.00	19,297.13	25,492.00

MISCELLANEOUS

Account	Budget 1980	Act. Expended 1980	Requested 1981
Legal Fees	4,000.00	14,296.15	11,000.00
Street Lighting	32,515.00	29,161.41	27,000.00
Water Charges	10,000.00	10,000.00	10,000.00
Patriotic Purposes	1,000.00	832.93	1,000.00
Vital Statistics	600.00	456.37	600.00
Local Planning	1.825.00	2,076.92	1.825.00

Board of Adjustment	900.00	1,116.43	1,500.00
Town House Annex	1,000.00	1,025.14	—
Conservation Comm.	1,000.00	198.20	1,000.00
Supervisors Checklist	—	—	1,235.00
Gross Budget:	52,840.00	59,163.55	55,160.00
Revenue Sharing:	—	—	—
Total Appropriation:	52,840.00	59,163.55	55,160.00

HIGHWAY SUMMER

Account	Budget 1980	Act. Expended 1980	Requested 1981
Salary	64,465.00	56,368.48	69,353.00
Benefits	10,496.00	9,993.59	14,140.00
Maintenance	4,650.00	3,751.74	5,450.00
Rental	11,700.00	7,725.98	10,100.00
Utilities	—	—	—
Communication	—	—	—
Supplies	17,850.00	13,479.59	21,680.00
Insurance	—	—	—
Capital Outlay	—	—	—
Gross Budget:	109,161.00	91,319.38	120,723.00
Revenue Sharing:	4,572.00	—	9,679.00
Total Appropriation:	104,589.00	91,319.38	111,044.00

HIGHWAY WINTER

Account	Budget 1980	Act. Expended 1980	Requested 1981
Salary	47,980.00	44,071.01	59,977.00
Benefits	8,187.00	8,282.77	10,812.00
Maintenance	2,500.00	4,421.63	2,700.00
Rental	20,000.00	6,836.60	35,608.00
Utilities	—	—	—
Communication	—	—	—
Supplies	24,235.00	17,411.63	40,579.00
Insurance	—	—	—
Capital Outlay	—	—	—
Gross Budget:	102,902.00	81,023.64	149,676.00
Revenue Sharing:	5,529.00	—	12,002.00
Total Appropriation:	97,373.00	81,023.64	137,674.00

PUBLIC WORKS SUMMARY

Account	Budget 1980	Act. Expended 1980	Requested 1981
Surface Treatment	46,250.00	42,897.11	64,000.00

Bridges & Culverts	5,000.00	4,111.92	5,000.00
Sidewalks	2,780.00	1,975.85	1,150.00
Trees	5,000.00	2,356.70	5,000.00
Gross Budget:	59,030.00	51,341.58	75,150.00
Revenue Sharing:	3,532.00	—	—
Total Appropriation:	55,498.00	51,341.58	75,150.00

GARAGE

Account	Budget 1980	Act. Expended 1980	Requested 1981
Salary	13,416.00	14,288.20	14,810.00
Benefits	2,381.00	2,188.94	3,020.00
Maintenance	7,900.00	6,682.87	8,400.00
Rental	—	—	—
Utilities	48,746.00	33,674.42	59,612.00
Communication	1,500.00	1,732.79	1,550.00
Supplies	15,250.00	32,847.89	18,550.00
Insurance	—	—	—
Capital Outlay	—	(180.00)	—
Gross Budget:	89,193.00	91,235.11	105,942.00
Revenue Sharing:	3,744.00	—	8,493.00
Total Appropriation:	85,449.00	91,235.11	97,449.00

POLICE

Account	Budget 1980	Act. Expended 1980	Requested 1981
Salary	124,915.00	124,589.90	131,200.00
Benefits	16,014.00	16,132.62	20,050.00
Maintenance	4,500.00	3,393.52	4,500.00
Rental	—	1,371.53	—
Utilities	6,100.00	7,076.93	11,150.00
Communication	4,050.00	2,897.05	4,450.00
Supplies	4,950.00	6,305.44	5,550.00
Insurance	—	—	—
Capital Outlay	950.00	681.45	—
Gross Budget:	161,479.00	162,448.44	176,900.00
Revenue Sharing:	6,773.00	—	14,186.00
Total Appropriation:	154,706.00	162,448.44	162,714.00

FIRE

Account	Budget 1980	Act. Expended 1980	Requested 1981
Salary	21,800.00	24,471.78	28,300.00
Benefits	1,350.00	1,519.83	1,883.00

Maintenance	16,890.00	15,922.04	16,739.00
Rental	—	148.47	—
Utilities	12,700.00	9,840.25	11,300.00
Communication	200.00	182.83	175.00
Supplies	1,000.00	746.29	1,000.00
Insurance	150.00	258.00	300.00
Capital Outlay	8,800.00	8,837.33	7,700.00
Gross Budget:	62,890.00	61,926.82	67,397.00
Revenue Sharing:	2,727.00	—	4,992.00
Total Appropriation:	60,163.00	61,926.82	62,405.00

AMBULANCE

Account	Budget 1980	Act. Expended 1980	Requested 1981
Salary	7,800.00	7,137.00	7,800.00
Benefits	500.00	437.50	500.00
Maintenance	2,300.00	1,493.85	2,300.00
Rental	—	—	—
Utilities	2,450.00	2,572.80	3,500.00
Communication	—	—	—
Supplies	1,800.00	759.87	1,100.00
Insurance	900.00	900.00	—
Capital Outlay	1,100.00	1,014.75	1,200.00
Gross Budget:	16,850.00	14,315.77	16,400.00
To be contributed by other participating towns:	8,501.00	—	—
Total Appropriation:	8,349.00	14,315.77	16,400.00

LIBRARY

Account	Budget 1980	Act. Expended 1980	Requested 1981
Salary	48,995.00	48,109.38	59,975.00
Benefits	6,900.00	7,124.72	9,269.00
Maintenance	900.00	779.86	1,100.00
Rental	1,800.00	1,825.75	2,151.00
Utilities	6,450.00	7,510.17	8,664.00
Communication	1,500.00	1,672.45	1,750.00
Books and Supplies	19,075.00	19,152.87	19,675.00
Insurance	—	—	—
Capital Outlay	900.00	1,035.00	—
Gross Budget:	86,520.00	87,210.20	102,584.00
Department Income:	28,750.00	29,440.20	29,050.00
Revenue Sharing:	2,331.00	—	5,893.00
Total Appropriation:	55,439.00	57,770.00	67,641.00

DISTRICT COURT

Account	Budget 1980	Act. Expended 1980	Requested 1981
Salary	32,000.00	29,996.56	40,100.00
Benefits	3,900.00	3,667.47	5,371.00
Maintenance	—	—	200.00
Rental	—	—	—
Utilities	—	—	—
Communication	1,200.00	1,664.54	2,300.00
Supplies and Professional Service	4,500.00	5,052.46	6,600.00
Insurance	150.00	125.00	150.00
Capital Outlay	250.00	278.53	300.00
Gross Budget:	42,000.00	40,784.56	55,021.00
Revenue Sharing:	—	—	—
Total Appropriation:	42,000.00	40,784.56	55,021.00

HEALTH AND WELFARE

Account	Budget 1980	Act. Expended 1980	Requested 1981
Salary	1,600.00	1,600.00	1,600.00
Benefits	263.00	351.29	350.00
Postage	15.00	11.28	10.00
Aid to Veterans	500.00	1,041.64	500.00
Professional Services	100.00	111.37	100.00
Bd. & Room — Adults	200.00	140.00	100.00
Bd. & Room — Under 18	3,300.00	1,411.56	7,000.00
Direct Relief	5,000.00	3,148.81	4,000.00
Supp. Asst. to St. Aid	2,000.00	1,592.25	1,500.00
OAA	1,000.00	(6,267.09)	—
INT. Nursing Care	3,500.00	12,185.90	7,500.00
Aid to Disabled	2,000.00	1,201.75	500.00
Gross Budget:	19,478.00	16,528.76	23,160.00
Revenue Sharing:	—	—	—
Total Appropriation:	19,478.00	16,528.76	23,160.00

PARKS

Acount	Budget 1980	Act. Expended 1980	Requested 1981
Salary	—	6.00	150.00
Benefits	—	—	27.00
Maintenance	1,300.00	780.00	1,500.00
Rental	—	—	—
Utilities	180.00	—	180.00
Communication	—	—	—

Supplies	100.00	76.69	100.00
Insurance	—	—	—
Capital Outlay	—	—	—
Gross Budget:	1,580.00	862.69	1,957.00
Revenue Sharing:	—	—	—
Total Appropriation:	1,580.00	862.69	1,957.00

RECREATION

Account	Budget 1980	Act. Expended 1980	Requested 1981
Salary	46,887.00	45,899.31	51,150.00
Benefits	6,926.00	6,873.65	8,583.00
Maintenance	4,580.00	4,324.87	4,623.00
Rental	120.00	1,006.12	90.00
Utilities	5,766.00	4,272.64	5,056.00
Communication	1,200.00	1,439.66	1,335.00
Supplies	6,640.00	8,338.76	7,691.00
Insurance	—	—	—
Capital Outlay	1,100.00	1,283.69	704.00
Gross Budget:	73,219.00	73,438.70	79,232.00
Revenue Sharing:	3,069.00	—	6,233.00
Total Appropriation:	70,150.00	73,438.70	72,999.00

SOLID WASTE

Account	Budget 1980	Act. Expended 1980	Requested 1981
Salary	19,960.00	27,920.55	22,200.00
Benefits	3,370.00	4,101.43	4,861.00
Maintenance	6,500.00	6,274.39	1,050.00
Rental	4,439.00	26,897.59	53,600.00
Utilities	3,300.00	5,898.36	3,800.00
Communication	—	.15	—
Supplies	400.00	4,577.61	4,300.00
Insurance	—	—	—
Capital Outlay	—	665.00	8,200.00
Gross Budget:	37,969.00	76,335.08	98,011.00
Revenue Sharing:	1,268.00	—	7,855.00
Total Appropriation:	36,701.00	76,335.08	90,156.00

CIVIL DEFENSE

Account	Budget 1980	Act. Extended 1980	Requested 1981
Salary	728.00	423.45	1,040.00

Benefits	44.00	28.65	64.00
Maintenance	200.00	605.16	320.00
Rental	—	—	—
Utilities	90.00	56.60	90.00
Communication	942.00	934.69	910.00
Supplies	50.00	65.69	60.00
Travel	150.00	210.00	150.00
Insurance	168.00	25.00	25.00
Capital Outlay	—	—	—
Gross Budget:	2,372.00	2,349.24	2,659.00
Revenue:	—	994.73	—
Total Appropriation:	2,372.00	1,354.51	2,659.00

Smith,
Batchelder
& Rugg
CERTIFIED
PUBLIC ACCOUNTANTS

To the Board of Selectmen of the
Town of Peterborough

We have examined the financial statements (as indexed in the table of contents) of the Town of Peterborough as of December 31, 1980, and for the year then ended. Our examination was made in accordance with generally accepted auditing standards and, accordingly, included such tests of the accounting records and such other auditing procedures as we considered necessary in the circumstances.

In our opinion, the aforementioned financial statements present fairly the financial position of the Town of Peterborough as of December 31, 1980, and the results of the financial transactions for the year then ended, in conformity with generally accepted accounting principles applicable to government entities applied on a basis consistent with that of the preceding year.

Smith, Batchelder & Rugg

Keene, New Hampshire
February 4, 1981

TOWN OF PETERBOROUGH

COMBINED BALANCE SHEET-ALL FUND TYPES AND ACCOUNT GROUPS

DECEMBER 31, 1980

	Governmental Fund Types		Proprietary Fund Type
ASSETS	General	Special Revenue	Enterprise
Cash	$ 135,557	$ 14,505	$ 142,919
Taxes receivable -			
Property	65,707	-	-
Other	92,909	-	-
Accounts receivable	-	1,525	19,818
Due from other funds	18,455	-	-
Investments, at cost (market $942,980)	510,000	-	-
Inventory, at cost	-	-	26,193
Deposits held in escrow	204,656	-	-
Property, plant and equipment, at cost	-	-	6,051,090
Accumulated depreciation	-	-	(1,193,159)
Other assets	16,207	-	-
Amount to be provided for retirement of general long-term debt	-	-	-
Total assets	$1,043,491	$ 16,030	$5,046,861
LIABILITIES			
Due to ConVal School District	$ -	$ -	$ -
Accrued interest payable	-	-	15,398
Due to other funds	600,111	-	-
Principal of deposits held in escrow	204,656	-	-
Other liabilities	154	-	-
Long-term debt (Note 4)	-	-	699,790
Total liabilities	804,921	-	715,188
FUND EQUITY:			
Contributed capital	-	-	4,007,101
Investment in general fixed assets	-	-	-
Retained earnings	-	-	324,572
Fund balances:			
Reserved for endowments	-	-	-
Unreserved -			
Designated for subsequent years' expenditures	42,238	-	-
Undesignated	196,332	16,030	-
Total fund equity	238,570	16,030	4,331,673
Total liabilities and fund equity	$1,043,491	$ 16,030	$5,046,861

The accompanying notes to financial statements

Fiduciary Fund Type	Account Groups		Totals (Memorandum Only)
Trust and Agency Fund	General Fixed Assets	General Long-Term Debt	December 31, 1980
$ 196,686	$ -	$ -	$ 489,667
176,487	-	-	242,194
-	-	-	92,909
-	-	-	21,343
600,111	-	-	618,566
504,362	-	-	1,014,362
-	-	-	26,193
1,800	-	-	206,456
-	3,571,612	-	9,622,702
-	-	-	(1,193,159)
-	-	-	16,207
-	-	1,860,000	1,860,000
$1,479,446	$3,571,612	$1,860,000	$13,017,440
$ 758,143	$ -	$ -	$ 758,143
-	-	-	15,398
18,455	-	-	618,566
1,800	-	-	206,456
-	-	-	154
-	-	1,860,000	2,559,790
778,398	-	1,860,000	4,158,507
-	-	-	4,007,101
-	3,571,612	-	3,571,612
-	-	-	324,572
513,698	-	-	513,698
-	-	-	42,238
187,350	-	-	399,712
701,048	3,571,612	-	8,858,933
$1,479,446	$3,571,612	$1,860,000	$13,017,440

are an integral part of these statements.

TOWN OF PETERBOROUGH

COMBINED STATEMENT OF REVENUES, EXPENDITURES AND CHANGES IN FUND BALANCES - BUDGET AND ACTUAL

GENERAL AND SPECIAL REVENUE FUND TYPES

FOR THE YEAR ENDED DECEMBER 31, 1980

	General Fund		
	Budget	Actual	Variance Favorable (Unfavorable)
REVENUES:			
Property taxes	$ 635,783	$ 654,717	$ 18,934
Other taxes and interest	40,215	54,020	13,805
Licenses and permits	137,000	140,834	3,834
District and small claims courts	35,000	34,355	(645)
Intergovernmental revenues	537,332	531,858	(5,474)
Miscellaneous revenues	186,250	166,640	(19,610)
Total revenues	1,571,580	1,582,424	10,844
EXPENDITURES:			
General government	284,176	279,408	4,768
Public safety	278,491	263,289	15,202
Highways and streets	475,111	425,790	49,321
Sanitation	37,969	76,335	(38,366)
Health and welfare	32,658	29,708	2,950
Cemetery			
Library			
Recreation	77,869	79,226	(1,357)
Debt service -			
Principal retirement	245,000	245,000	-
Interest	129,135	129,135	-
Total expenditures	1,560,409	1,527,891	32,518
EXCESS OF REVENUES OVER (UNDER) EXPENDITURES	11,171	54,533	43,362
OTHER FINANCING SOURCES (USES):			
Operating transfers in	33,545	33,545	-
Operating transfers out	(57,770)	(57,770)	-
Total other financing sources (uses)	(24,225)	(24,225)	-
EXCESS OF REVENUES AND OTHER SOURCES OVER (UNDER) EXPENDITURES AND OTHER USES	(13,054)	30,308	43,362
FUND BALANCE, January 1	208,262	208,262	-
FUND BALANCE, December 31	$ 195,208	$ 238,570	$ 43,362

The accompanying notes to financial statements

Special Revenue Funds			Totals		
Budget	Actual	Variance Favorable (Unfavorable)	Budget	Actual	Variance Favorable (Unfavorable)
			$ 635,783	$ 654,717	$ 18,934
			40,215	54,020	13,805
			137,000	140,834	3,834
			35,000	34,355	(645)
$ 33,545	$ 33,671	$ 126	570,877	565,529	(5,348)
43,470	46,257	2,787	229,720	212,897	(16,823)
$ 77,015	$ 79,928	$ 2,913	$1,648,595	$1,662,352	$ 13,757
			284,176	279,408	4,768
			278,491	263,289	15,202
			475,111	425,790	49,321
			37,969	76,335	(38,366)
			32,658	29,708	2,950
14,720	14,281	439	14,720	14,281	439
86,520	87,210	(690)	86,520	87,210	(690)
			77,869	79,226	(1,357)
			245,000	245,000	-
			129,135	129,135	-
101,240	101,491	(251)	1,661,649	1,629,382	32,267
(24,225)	(21,563)	2,662	(13,054)	32,970	46,024
57,770	57,770	-	91,315	91,315	-
(33,545)	(33,545)	-	(91,315)	(91,315)	-
24,225	24,225	-	-	-	-
-	2,662	2,662	(13,054)	32,970	46,024
13,368	13,368	-	221,630	221,630	-
$ 13,368	$ 16,030	$ 2,662	$ 208,576	$ 254,600	$ 46,024

are an integral part of these statements.

TOWN OF PETERBOROUGH

COMBINED STATEMENT OF REVENUES, EXPENDITURES AND CHANGES IN FUND BALANCES-ALL GOVERNMENTAL FUND TYPES AND EXPENDABLE TRUST FUNDS

FOR THE YEAR ENDED DECEMBER 31, 1980

	Governmental Fund Types		Fiduciary Fund Type	Totals (Memorandum Only)
	General	Special Revenue	Expendable Trust	
REVENUES:				
Property taxes	$ 654,717			$ 654,717
Other taxes and interest	54,020			54,020
Licenses and permits	140,834			140,834
District and small claims court	34,355			34,355
Intergovernmental revenues	531,858	$ 33,671		565,529
Miscellaneous revenues	166,640	46,257	$ 15,364	228,261
Total revenues	1,582,424	79,928	15,364	1,677,716
EXPENDITURES:				
General government	279,408	-	-	279,408
Public safety	263,289	-	-	263,289
Highways and streets	425,790	-	-	425,790
Sanitation	76,335	-	-	76,335
Health and welfare	29,708	-	-	29,708
Cemetery	-	14,281	-	14,281
Library	-	87,210	-	87,210
Recreation	79,226	-	-	79,226
Debt service -				
Principal retirement	245,000	-	-	245,000
Interest	129,135	-	-	129,135
Total expenditures	1,527,891	101,491	-	1,629,382
EXCESS OF REVENUES OVER (UNDER) EXPENDITURES	54,533	(21,563)	15,364	48,334
OTHER FINANCING SOURCES (USES)				
Operating transfers in	33,545	57,770	-	91,315
Operating transfers out	(57,770)	(33,545)	(139,000)	(230,315)
Total other financing sources (uses)	(24,225)	24,225	(139,000)	(139,000)
EXCESS OF REVENUES AND OTHER SOURCES OVER (UNDER) EXPENDITURES AND OTHER USES	30,308	2,662	(123,636)	(90,666)
FUND BALANCE, January 1	208,262	13,368	203,390	425,020
FUND BALANCE, December 31	$ 238,570	$ 16,030	$ 79,754	$ 334,354

The accompanying notes to financial statements are an integral part of these statements.

TOWN OF PETERBOROUGH

COMBINED STATEMENT OF REVENUES, EXPENSES AND CHANGES IN RETAINED EARNINGS/

FUND BALANCES-ALL PROPRIETARY FUND TYPES AND NONEXPENDABLE TRUST FUNDS

FOR THE YEAR ENDED DECEMBER 31, 1980

	Proprietary Fund Type	Fiduciary Fund Type	Totals
	Enterprise	Non-expendable Trust	(Memorandum Only)
OPERATING REVENUES:			
Charges for services	$269,070	$ -	$269,070
Interest	-	7,010	7,010
Contributions	-	2,800	2,800
Gain (loss) on sale of securities	-	(9,571)	(9,571)
Investment income	-	46,526	46,526
Miscellaneous revenues	5,865	-	5,865
Total operating revenues	274,935	46,765	321,700
OPERATING EXPENSES:			
Salaries	52,691	-	52,691
Employee benefits	6,386	-	6,386
Maintenance	10,113	-	10,113
Utilities	32,662	-	32,662
Supplies	16,013	-	16,013
Insurance	3,350	-	3,350
Miscellaneous	4,244	44,795	49,039
Operating expenses excluding depreciation	125,459	44,795	170,254
Operating income before depreciation	149,476	1,970	151,446
DEPRECIATION	133,277	-	133,277
Operating income	16,199	1,970	18,169
NONOPERATING REVENUES (EXPENSES):			
Interest revenue	10,679	-	10,679
Interest expense	(30,900)	-	(30,900)
Gain on sale of equipment	3,412	-	3,412
Bond repayment	(10,706)	-	(10,706)
Total non-operating revenues (expenses)	(27,515)	-	(27,515)
Income (loss) before operating transfers	(11,316)	1,970	(9,346)
OPERATING TRANSFERS IN (OUT)	139,000	-	139,000
NET INCOME	127,684	1,970	129,654
RETAINED EARNINGS/FUND BALANCES, January 1:			
As previously reported	282,478	619,324	901,802
Adjustment (Note 9)	(85,590)	-	(85,590)
As restated	196,888	619,324	816,212
RETAINED EARNINGS/FUND BALANCES, December 31	$324,572	$621,294	$945,866

The accompanying notes to financial statements are an integral part of these statements.

TOWN OF PETERBOROUGH

COMBINED STATEMENT OF CHANGES IN FINANCIAL POSITION - ALL PROPRIETARY FUND TYPES AND NON-EXPENDABLE TRUST FUNDS

FOR THE YEAR ENDED DECEMBER 31, 1980

	Proprietary Fund Type	Fiduciary Fund Type	Totals (Memorandum Only)
	Enterprise Funds	Non-expendable Trusts	
WORKING CAPITAL WAS PROVIDED BY:			
Operations -			
Net income	$127,684	$ 1,970	$129,654
Depreciation not requiring the outlay of working capital in the current period	133,277	-	133,277
Working capital provided from operations	260,961	1,970	262,931
Book value of property and equipment sold	596	-	596
Proceeds from debt financing	128,625	-	128,625
Increase in contribution to aid in construction	25,128	-	25,128
Total sources of working capital	415,310	1,970	417,280
WORKING CAPITAL WAS USED FOR:			
Additions to property and equipment	294,282	-	294,282
Reduction of long-term debt	90,580	-	90,580
Capital reserve fund interest	4,037	-	4,037
	388,899	-	388,899
INCREASE IN WORKING CAPITAL	$ 26,411	$ 1,970	$ 28,381
CHANGE IN WORKING CAPITAL IS COMPOSED OF:			
Cash	$ 45,793	$ 7,741	$ 53,534
Accounts receivable	6,246	-	6,246
Investments	-	(8,571)	(8,571)
Inventory	2,649	-	2,649
Funds pending acceptance	-	2,800	2,800
Accrued interest payable	(1,295)	-	(1,295)
Unearned income	7,339	-	7,339
Current portion of long-term debt	(34,321)	-	(34,321)
	$ 26,411	$ 1,970	$ 28,381

The accompanying notes to financial statements are an integral part of these statements.

TOWN OF PETERBOROUGH

STATEMENT OF CHANGES IN ASSETS AND LIABILITIES

PROPERTY TAX FUND

FOR THE YEAR ENDED DECEMBER 31, 1980

ASSETS	Balance January 1,	Additions	Deductions	Balance December 31,
Taxes receivable	$154,504	$1,758,548	$1,736,565	$176,487
Due from State of New Hampshire business profits tax		373,109	373,109	
Due from general fund	696,343	-	96,232	600,111
	$850,847	$2,131,657	$2,205,906	$776,598
LIABILITIES				
Due to ConVal School District	$831,736	$1,907,835	$1,981,428	$758,143
Due to Hillsborough County	-	223,822	223,822	-
Due to general fund	19,111	-	656	18,455
	$850,847	$2,131,657	$2,205,906	$776,598

The accompanying notes to financial statements are an integral part of these statements.

TOWN OF PETERBOROUGH

NOTES TO FINANCIAL STATEMENTS

DECEMBER 31, 1980

Summary of significant accounting policies:

The accounting policies of the Town of Peterborough conform to generally accepted accounting principles for local governmental units except as indicated hereinafter. The following is a summary of significant accounting policies.

Basis of accounting

The accrual basis is used for all fiduciary and proprietary funds. Governmental funds utilize the modified accrual basis whereby revenues are recorded when measurable and available. Expenditures are recorded when the liability is incurred (accrual basis) except:

a. Disbursements for inventory items (materials and supplies) are considered expenditures at the time of purchase.
b. Prepaid expenses are not normally recorded.

General fixed assets

The Town instituted general fixed assets accounting as of December 31, 1979. However, historical cost records were not readily available for most assets. Therefore, the assets have been stated on the following basis:

Land - Independent appraisal in 1974 increased by 41% to reflect current values.
Buildings - Independent appraisal in 1973 increased by 58% by insurance company to reflect current replacement cost. Assets acquired subsequent to appraisal are shown at estimated cost, plus a percentage, to reflect current replacement cost.
Furniture, fixtures and equipment - Estimated current values.
Vehicles - Estimated original cost.

Additions subsequent to 1979 have been recorded at cost.

Property, plant and equipment

Fixed assets in the proprietary funds are stated at cost. Depreciation has been provided over the estimated useful lives using the straight-line method. The estimated useful lives are as follows:

	Years
Water -	
Wells and pumping stations	10-35
Purification plant	5-50
Storage tanks and distribution mains	5-75
Service entrances and meters	25
Hydrants	35-50
Other equipment	3-10
Sewer -	
Mains	35-50
Treatment plant and pumping station	30
Equipment	3-7

1. Summary of significant accounting policies (continued):

Investments

Investments are stated at cost.

Continuing appropriations

Appropriations for certain projects and specific items not fully expended at year-end are carried forward as continuing appropriations to the next year in which they supplement the appropriations for that year. At year end, continuing appropriations are reported as a component of Fund Balance and are detailed as follows:

Conservation Commission	$ 5,418
Water Resources survey	750
Hydroelectric survey	30,946
Environmental planning study	500
Master plan	4,624
	$42,238

Taxes collected for others

The town collects taxes for ConVal Regional School District and Hillsborough County which are remitted to them as required by law. These funds are accounted for as agency funds.

Inter-fund transactions

During the course of normal operations, the Town has numerous transactions between funds including expenditures and transfers of resources to provide services, construct assets and service debt. The accompanying governmental and fiduciary funds financial statements reflect such transactions as transfers.

Proprietary funds record operating subsidies as other income, whereas the governmental fund paying the subsidy records it as a transfer.

Property taxes

Annually, the town establishes an amount for abatements, discounts and refunds of property and resident tax revenues known as overlay. All abatements, discounts and refunds are charged to overlay. Overlay is included under the classification of General Government in the financial statements.

As prescribed by law, the tax collector sells at tax sale, all uncollected property taxes in the following year after taxes are due, where applicable. The purchaser at tax sale has a priority tax lien on these properties and accrues interest at 11% per annum. Delinquent taxpayers must redeem property from tax sale purchasers.

Property is sold to the party who will accept a lien for the least undivided interest in the property for payment of taxes and related costs due. If property is not redeemed within the 3 year redemption period, the property is tax-deeded to the lien holder.

1. Summary of significant accounting policies (continued):

Retirement system

The town provides for pension benefits to substantially all fulltime employees through a contributory system under New Hampshire law. The law prescribes the formula for computing pension benefits and presently does not permit advance funding of pension liabilities. Pension benefits are paid from town funding and employee contributions based on date of entry. Pension expense for the year ended June 30, 1980, the latest year-end of the New Hampshire retirement system, was $13,901. There is no unfunded past service liability and the value of vested benefits has not been determined. The date of the last actuarial report on the New Hampshire retirement system is June 30, 1979.

2. Purpose of funds and account groups:

The town reports its activities in numerous individual funds to comply with the limitations and restrictions placed on both the resources made available to the town and the services provided. Individual funds and account groups summarized in the accompanying financial statements are classified as follows:

A. Governmental funds

These funds are intended to provide recurring general services. They are controlled by a budget approved by the voters.

General fund - used to account for all revenues and expenditures which are not accounted for in other funds or account groups.

Special revenue funds - used to account for specific restricted revenues and expenditures for various purposes. Receipts and expenditures of each fund are governed by the terms of contractual agreements, statutes or local law.

B. Proprietary funds

Enterprise funds - these funds account for operations of entities that provide services on user charge, or other basis to the general public.

C. Fiduciary funds

Trust and agency funds - these funds are used to account for assets held by town in a fiduciary capacity for various purposes including cemetery operations, and taxes collected for other governmental units. Receipts and expenditures of each fund are governed by statutes or local law.

TOWN OF PETERBOROUGH

NOTES TO FINANCIAL STATEMENTS

DECEMBER 31, 1980

3. Budget:

The town budget represents departmental appropriations as authorized by annual or special town meetings. The selectmen may transfer funds between operating categories as they deem necessary.

4. Long-term debt:

General -

General long-term debt at December 31, 1980 represented the unpaid balance of the 4.10% sewer construction bonds and a 5 3/4% library expansion note payable. The bonds are payable in annual installments of $185,000, plus interest, through 1980, and in annual installments of $180,000, plus interest, from 1981 through 1990. The library expansion note is payable in equal annual installments of $60,000, plus interest, through 1981.

Water -

Notes payable to banks at December 31, 1980 consisted of:

4½% note for guaranteed main line extension, payable in annual installments of $1,000, plus interest, through 1981	$ 1,000
3½% note, payable in annual installments of $20,000, plus interest, through 1987	140,000
5 3/4% note for guaranteed main line extension, payable in annual installments of $850, plus interest, through 1989	696
8½% note for guaranteed main line extension, payable in annual installments of $233, plus interest, through 1990	2,325
4½% note for guaranteed main line extension, payable in annual installments of $900, plus interest, through 1992	10,800
5% note, payable in annual installments of $17,500, plus interest, through 1997	297,500
6% note for guaranteed main line extension, payable in annual installments of $866, plus interest, through 1998	15,592
5 3/4% note for guaranteed main line extension, payable in annual installments of $400, plus interest, through 1998	3,200
	471,113
Less current portion	41,595
	$429,518

4. Long-term debt (continued):

Sewer -

Notes payable to banks at December 31, 1980, all for guaranteed main line extension, consisted of:

7.5% note, payable in annual installments of $33,000 plus interest, through 1983	$ 99,000
6.5% note, payable in annual installments of $978, plus interest, through 1992	11,344
4¼% note, payable in annual installments of $800, plus interest, through 1992	9,600
4½% note, payable in annual installments of $1,700 plus interest, through 1992	20,400
5.5% note, payable in annual installments of $265, plus interest, through 1994	3,710
6% note, payable in annual installments of $485, plus interest, through 1994	6,794
6% note, payable in annual installments of $295, plus interest, through 1994	4,130
6% note, payable in annual installments of $1,750, plus interest, through 1995	26,250
5.5% note, payable in annual installments of $640, plus interest, through 1996	10,240
6% note, payable in annual installments of $582, plus interest, through 1997	9,909
7.5% note, payable in annual installments of $1,365, plus interest, through 2000	27,300
	228,677
Less current portion	41,861
	$186,816

5. Non-expendable trust funds:

The principal amount of all non-expendable funds are restricted either by law or specific terms of individual bequests, in that only income earned thereon may be expended. Principal and income balances at December 31, 1980 are as follows:

5. Non-expendable trust funds (continued):

	Principal	Income	Total
Common Trust A	$ 42,671	$ 52,138	$ 94,809
" " B	29,744	26,489	56,233
" " C	7,154	3,415	10,569
" " D	46,594	5,980	52,574
" " E	61,753	21	61,774
" " F	59,827	8,296	68,123
Library Trust	265,955	10,656	276,611
Noone Trust	-	601	601
	$513,698	$107,596	$621,294

6. Expendable trust funds:

Expendable trust funds (capital reserve funds) at December 31, 1980 were:

Water	$ 56,590
Sewer	14,403
Ambulance	8,761
	$ 79,754

7. Special revenue fund balances:

At December 31, 1980 the special revenue fund balance consisted of:

Revenue sharing fund	$ 2,339
Library fund	341
Cemetery fund	13,350
	$ 16,030

8. Contingencies:

In November 1978 the administrator of the estate of a man who died allegedly by accident in May 1977 in the Peterborough town jail brought suit for $500,000 against the Town and certain police officers. In the town counsel's opinion, the financial liability of the town will be minimal, if not nonexistent. The case is still awaiting trial.

In February 1980 a former police officer brought suit for $250,000 against the town and the police chief, primarily for reasons of sex discrimination. In the town counsel's opinion, the financial liability of the town will be minimal, if not nonexistent.

A local business has filed a property tax abatement request for approximately $30,000 for each of the tax years ended March 31, 1979, 1980 and 1981. The selectmen have denied the request and the matter is being appealed in court. The outcome is dependent upon the true value of the property. An independent appraiser has verified the town's figures.

TOWN OF PETERBOROUGH

NOTES TO FINANCIAL STATEMENTS

DECEMBER 31, 1980

9. Prior period adjustment:

The proprietary fund retained earnings, as of January 1, 1980, have been decreased by $85,590 to reflect the removal of capital reserve fund. Capital reserve funds are reported separately as expendable trust funds.

To the Board of Selectmen of the
Town of Peterborough

Our examination was made primarily for the purpose of forming the opinion on the basic financial statements in the preceding section. The data contained in schedules 1 to 7, inclusive, of this report, although not considered necessary for a fair presentation of financial position, results of operations and changes in financial position in conformity with generally accepted accounting principles, are presented for supplementary analysis purposes. These data have been subjected to the audit procedures applied in the examination of the basic financial statements.

In our opinion, the data in the schedules referred to above are fairly stated in all material respects in relation to the basic financial statements taken as a whole.

Smith, Batchelder & Rugg

Keene, New Hampshire
February 4, 1981

TOWN OF PETERBOROUGH

GENERAL FUND

EXPENDITURES

FOR THE YEAR ENDED DECEMBER 31, 1980

	Appropriations	Receipts and Transfers
General government:		
Town office	$ 156,406	$ -
District court	42,000	8,792
Town house	20,445	24,435
Vital statistics, permits	600	-
Town house annex	1,000	-
Legal expenses	4,000	-
Patriotic purposes	1,000	-
Conservation Commission	1,000	-
Planning Board	1,825	-
Board of Adjustments	900	-
Public safety:		
Police department	189,979	24
Fire department	62,890	-
Civil defense	2,372	995
Ambulance	16,850	-
Highways and streets:		
Highway-summer and winter	212,063	42
Highway-general	135,443	2,277
Bridges and culverts	5,000	2,040
Sidewalks	2,780	-
Street lighting	32,515	-
Town water charge	10,000	-
Trees	5,000	-
Putnam Park	1,580	-
Sanitation	37,969	-
Health and welfare	19,478	8,581
Library	57,770	-
Recreation	73,219	32,913
Total regular appropriations	1,094,084	80,099

SCHEDULE 2

Total Receipts, Transfers and Appropriations	Expenditures	Expenditures More or (Less)
$ 156,406	$ 169,569	$ 13,163
50,792	49,576	(1,216)
44,880	43,732	(1,148)
600	456	(144)
1,000	1,025	25
4,000	14,296	10,296
1,000	833	(167)
1,000	198	(802)
1,825	2,077	252
900	1,117	217
190,003	162,473	(27,530)
62,890	61,927	(963)
3,367	2,349	(1,018)
16,850	14,316	(2,534)
212,105	172,385	(39,720)
137,720	136,409	(1,311)
7,040	6,152	(888)
2,780	1,976	(804)
32,515	29,162	(3,353)
10,000	10,000	-
5,000	2,357	(2,643)
1,580	863	(717)
37,969	76,335	38,366
28,059	25,109	(2,950)
57,770	57,770	-
106,132	106,352	220
1,174,183	1,148,814	(25,369)

TOWN OF PETERBOROUGH

GENERAL FUND

EXPENDITURES (continued)

FOR THE YEAR ENDED DECEMBER 31, 1980

Special Appropriations:	Unexpended Balance of 1979 Special Appropriations	Appro-priations	Receipts and Transfers
General government -			
Town house storm windows	$ 5,000	$ -	$ -
Conservation Commission-land acquisition	3,000	-	-
Conservation Commission	2,418	-	-
Water resources survey	750	-	-
Hydroelectric survey	171	55,000	-
Environmental planning study	500	-	-
Master plan	5,370	-	158
Public safety -			
Police department-cruiser	-	6,400	-
Fire department-expansion	17,178	-	-
Highways and streets -			
Block grant	-	47,500	-
Sidewalks	-	20,085	-
Town road aid	-	1,645	-
Dam pipe	-	1,500	-
Health and welfare -			
Monadnock Visiting Nurses Association	-	9,918	-
Monadnock Family and Mental Health Service	-	2,062	-
Daycare Center	-	1,200	-
Recreation -			
Mercer Park	980	-	-
Ballfield	18,839	-	17,385
Tractor	-	4,150	-
Monadnock Arts Council	-	500	-
Debt service -			
Principal retirement	-	245,000	-
Interest	-	129,135	-
Total special appropriations	54,206	524,095	17,543
	$ 54,206	$1,618,179	$ 97,642

SCHEDULE 2

Total Receipts, Transfers and Appropriations	Expenditures	Expenditures More or (Less)	Unexpended Balance of 1980 Special Appropriations
$ 5,000	$ 4,785	$ (215)	$ -
3,000	-	-	3,000
2,418	-	-	2,418
750	-	-	750
55,171	24,225	-	30,946
500	-	-	500
5,528	904	-	4,624
6,400	6,065	(335)	-
17,178	17,178	-	-
47,500	47,618	118	-
20,085	20,082	(3)	-
1,645	1,645	-	-
1,500	1,500	-	-
9,918	9,918	-	-
2,062	2,062	-	-
1,200	1,200	-	-
980	-	(980)	-
36,224	18,522	(17,702)	-
4,150	4,150	-	-
500	500	-	-
245,000	245,000	-	-
129,135	129,135	-	-
595,844	534,489	(19,117)	42,238
$1,770,027	$1,683,303	$(44,486)	$ 42,238

TOWN OF PETERBOROUGH

SCHEDULE 1

GENERAL FUND

REVENUES

FOR THE YEAR ENDED DECEMBER 31, 1980

	Budgeted	Actual	Actual More or (Less)
FROM TAX COLLECTOR:			
Property taxes	$ 635,783	$ 654,717	$ 18,934
Resident taxes	28,380	28,068	(312)
National Bank Stock taxes	2,000	749	(1,251)
Timber yield taxes	6,835	14,097	7,262
Interest	3,000	10,726	7,726
Other	-	380	380
	675,998	708,737	32,739
FROM TOWN CLERK:			
Motor vehicle	130,000	135,122	5,122
Building permits, filing fee	4,500	3,668	(832)
Dog licenses	2,500	2,044	(456)
	137,000	140,834	3,834
FROM CLERK OF COURTS:			
District and small claims courts	35,000	34,355	(645)
FROM STATE OF NEW HAMPSHIRE:			
Business profits tax	107,082	107,082	-
Interest and dividends tax	173,152	173,152	-
Rooms and meals tax	34,812	34,812	-
Savings bank tax	29,048	29,048	-
Flood control, etc.	3,000	3,275	275
Other	6,573	728	(5,845)
For sewer debt retirement	136,142	136,142	-
Block Grant-highway subsidy	47,523	47,619	96
	537,332	531,858	(5,474)
FROM OTHER SOURCES:			
Federal revenue sharing	33,545	33,545	-
Sewer debt retirement-investments	47,000	49,541	2,541
In lieu of taxes	36,000	41,376	5,376
Fire station sale	-	31,700	31,700
Other	103,250	44,023	(59,227)
	219,795	200,185	(19,610)
Totals	$1,605,125	$1,615,969	$ 10,844

TOWN OF PETERBOROUGH

SCHEDULE 3

PROPRIETARY FUNDS

BALANCE SHEETS - DECEMBER 31, 1980

ASSETS	Water Department	Sewer Department	Total
CURRENT ASSETS:			
Cash	$ 8,804	$ 134,115	$ 142,919
Accounts receivable	8,542	11,276	19,818
Inventory, at cost	26,193	-	26,193
Total current assets	43,539	145,391	188,930
PROPERTY, PLANT AND EQUIPMENT, at cost	1,926,681	4,124,409	6,051,090
Less accumulated depreciation	540,326	652,833	1,193,159
	1,386,355	3,471,576	4,857,931
	$1,429,894	$3,616,967	$5,046,861

LIABILITIES AND FUND EQUITY

CURRENT LIABILITIES:			
Accrued interest payable	$ 11,722	$ 3,676	$ 15,398
Current portion of long-term debt	41,595	41,861	83,456
Total current liabilities	53,317	45,537	98,854
LONG-TERM DEBT, less current portion	429,518	186,816	616,334
FUND EQUITY:			
Municipal investment	76,306	3,649,591	3,725,897
Contribution to aid in construction	157,803	123,401	281,204
Retained earnings (deficit)	712,950	(388,378)	324,572
	947,059	3,384,614	4,331,673
	$1,429,894	$3,616,967	$5,046,861

TOWN OF PETERBOROUGH

SCHEDULE 4

PROPRIETARY FUNDS

REVENUES, EXPENSES AND CHANGES IN RETAINED EARNINGS

FOR THE YEAR ENDED DECEMBER 31, 1980

	Water Department	Sewer Department	Totals
OPERATING REVENUES:			
Charges for services	$173,653	$ 95,417	$269,070
Miscellaneous revenues	4,751	1,114	5,865
Total operating revenues	178,404	96,531	274,935
OPERATING EXPENSES:			
Salaries	36,424	16,267	52,691
Employee benefits	4,568	1,818	6,386
Maintenance	4,680	5,433	10,113
Utilities	25,959	6,703	32,662
Supplies	6,502	9,511	16,013
Insurance	1,800	1,550	3,350
Miscellaneous	3,287	957	4,244
Operating expenses before depreciation	83,220	42,239	125,459
Operating income before depreciation	95,184	54,292	149,476
DEPRECIATION	38,483	94,794	133,277
Operating income (loss)	56,701	(40,502)	16,199
NON-OPERATING REVENUES (EXPENSES):			
Interest revenue	5,067	5,612	10,679
Interest expense	(23,393)	(7,507)	(30,900)
Gain on sale of equipment	1,190	2,222	3,412
Bond repayment	-	(10,706)	(10,706)
Total non-operating revenues (expenses)	(17,136)	(10,379)	(27,515)
Income (loss) before operating transfers	39,565	(50,881)	(11,316)
OPERATING TRANSFERS IN (OUT)	29,000	110,000	139,000
NET INCOME (LOSS)	68,565	59,119	127,684
RETAINED EARNINGS, January 1			
As previously reported	729,975	(447,497)	282,478
Adjustment	(85,590)	-	(85,590)
As restated	644,385	(447,497)	196,888
RETAINED EARNINGS, December 31	$712,950	$(388,378)	$324,572

TOWN OF PETERBOROUGH

SCHEDULE 5

PROPRIETARY FUNDS

CHANGES IN FINANCIAL POSITION

FOR THE YEAR ENDED DECEMBER 31, 1980

	Water Department	Sewer Department	Totals
WORKING CAPITAL WAS PROVIDED BY:			
Operations -			
Net income	$ 68,565	$ 59,119	$127,684
Depreciation not requiring the outlay of working capital in the current period	38,483	94,794	133,277
Working capital provided from operations	107,048	153,913	260,961
Book value of property and equipment sold	596	-	596
Proceeds from debt financing	2,325	126,300	128,625
Increase in contribution to aid in construction	5,426	19,702	25,128
Total sources of working capital	115,395	299,915	415,310
WORKING CAPITAL WAS USED FOR:			
Additions to property and equipment	65,230	229,052	294,282
Reduction of long-term debt	41,595	48,985	90,580
Capital reserve fund interest	4,037	-	4,037
Total uses of working capital	110,862	278,037	388,899
INCREASE IN WORKING CAPITAL	$ 4,533	$ 21,878	$ 26,411
CHANGE IN WORKING CAPITAL IS COMPOSED OF:			
Cash	$ (2,244)	$ 48,037	$ 45,793
Accounts receivable	4,380	1,866	6,246
Inventory	2,649	-	2,649
Accrued interest payable	(173)	(1,122)	(1,295)
Unearned income	-	7,339	7,339
Current portion of long-term debt	(79)	(34,242)	(34,321)
	$ 4,533	$ 21,878	$ 26,411

TOWN OF PETERBOROUGH

FIDUCIARY FUNDS

BALANCE SHEETS - DECEMBER 31, 1980

ASSETS

		COMMON
Cash, savings accounts		$52,426
Securities, at cost:		
Bonds (market, $14,805)	$26,740	
Common stocks (market, $12,631)	15,643	42,383
		$94,809

		COMMON
Cash, savings accounts		$26,683
Securities, at cost:		
Bonds (market, $4,186)	$ 5,480	
Common stocks (market, $23,678)	24,070	29,550
		$56,233

		COMMON
Cash, savings accounts		$ 3,428
Securities, at cost:		
Bonds (market, $588)	$ 813	
Common stocks (market, $4,798)	6,328	7,141
		$10,569

		COMMON
Cash, savings accounts		$ 6,589
Securities, at cost:		
Bonds (market, $16,374)	$24,612	
Common stocks (market, $25,295)	19,373	
U.S. treasury notes (market, $1,940)	2,000	45,985
		$52,574

SCHEDULE 6

FUND BALANCE

TRUST A

Fund balance:		
Principal	$42,671	
Unexpended income	52,138	
		$94,809

TRUST B

Fund balance:		
Principal	$29,744	
Unexpended income	26,489	
		$56,233

TRUST C

Fund balance:		
Principal	$ 7,154	
Unexpended income	3,415	
		$10,569

TRUST D

Fund balance:		
Principal	$46,594	
Unexpended income	5,980	
		$52,574

TOWN OF PETERBOROUGH

FIDUCIARY FUNDS

BALANCE SHEETS - DECEMBER 31, 1980

ASSETS

		COMMON
Cash, savings accounts		$ 35
Securities, at cost:		
Bonds (market, $30,128)	$44,370	
Common stocks (market, $9,939)	9,809	
Preferred stocks (market, $2,050)	7,560	61,739
		$61,774

		COMMON
Cash, savings accounts		$10,286
Securities, at cost:		
Bonds (market, $20,155)	$29,651	
Common stocks (market, $19,278)	23,985	
U.S. treasury notes (market, $5,820)	6,001	59,637
		$69,923

		LIBRARY
Cash, savings accounts		$ 18,684
Securities, at cost:		
Bonds (market, $50,606)	$ 64,834	
Common stocks (market $141,402)	125,618	
Preferred stocks (market, $8,117)	25,471	
U.S. treasury notes (market, $41,190)	42,004	257,927
		$276,611

	ALBERT W. NOONE
Cash, savings account	$ 601

	CAPITAL
Cash, savings accounts	$ 79,754

FUND BALANCE

TRUST E

Fund balance:		
Principal	$ 61,753	
Unexpended income	21	
		$61,774

TRUST F

Funds held pending Town acceptance		$ 1,800
Fund balance:		
Principal	$59,827	
Unexpended income	8,296	68,123
		$69,923

TRUST

Fund balance:		
Principal	$265,955	
Unexpended income	10,656	
		$276,611

TRUST

Fund balance, unexpended income	$ 601

RESERVE FUNDS

Fund balance:		
Water department	$56,590	
Sewer department	14,403	
Ambulance	8,761	
		$ 79,754

TOWN OF PETERBOROUGH

FIDUCIARY FUNDS

CHANGES IN FUND BALANCES

FOR THE YEAR ENDED DECEMBER 31, 1980

PRINCIPAL	Total	Common Trust A	Common Trust B
BALANCE, January 1	$723,859	$ 48,046	$ 32,888
ADD:			
Contributions	5,503	-	-
Perpetual care funds accepted	2,800	-	-
Interest on savings	10,360	23	31
Gain on sale of securities	10,335	-	-
Transfer	166	-	-
	29,164	23	31
DEDUCT:			
Withdrawn for specified purposes	139,000	-	-
Transfer to unexpended income	499	23	31
Loss on sale of securities	19,906	5,209	3,144
Transfer	166	166	-
	159,571	5,398	3,175
BALANCE, December 31	$593,452	$ 42,671	$ 29,744
UNEXPENDED INCOME			
BALANCE, January 1	$ 98,855	$ 48,467	$ 23,933
ADD:			
Interest on savings	6,511	2,854	1,447
Investment income from securities	46,526	2,779	2,749
Transfer from principal	499	23	31
Transfer	134	-	-
	53,670	5,656	4,227
DEDUCT:			
Cemetery Trustees	9,005	1,851	1,671
Library Trustees	24,002	-	-
Hospital	4,500	-	-
Relief	907	-	-
Education	2,231	-	-
General Fund-recreation	4,150	-	-
Transfer	134	134	-
	44,929	1,985	1,671
BALANCE, December 31	$107,596	$ 52,138	$ 26,489

Common Trust C	Common Trust D	Common Trust E	Common Trust F	Library Trust	Albert W. Noone Trust	Capital Reserve Funds
$ 7,402	$ 42,282	$ 62,206	$ 57,314	$270,331	$ -	$203,390
-	-	-	-	-	-	5,503
-	-	-	2,800	-	-	-
3	65	42	52	283	-	9,861
-	4,312	787	787	4,449	-	-
-	-	-	166	-	-	-
3	4,377	829	3,805	4,732	-	15,364
-	-	-	-	-	-	139,000
3	65	42	52	283	-	-
248	-	1,240	1,240	8,825	-	-
-	-	-	-	-	-	-
251	65	1,282	1,292	9,108	-	139,000
$ 7,154	$ 46,594	$ 61,753	$ 59,827	$265,955	$ -	$ 79,754
$ 3,105	$ 4,934	$ 110	$ 7,815	$ 8,712	$ 1,779	$ -
195	353	66	591	895	110	-
650	3,766	4,303	4,649	24,768	2,862	-
3	65	42	52	283	-	-
-	-	-	134	-	-	-
848	4,184	4,411	5,426	25,946	2,972	-
538	-	-	4,945	-	-	-
-	-	-	-	24,002	-	-
-	-	4,500	-	-	-	-
-	907	-	-	-	-	-
-	2,231	-	-	-	-	-
-	-	-	-	-	4,150	-
-	-	-	-	-	-	-
538	3,138	4,500	4,945	24,002	4,150	-
$ 3,415	$ 5,980	$ 21	$ 8,296	$ 10,656	$ 601	$ -

WATER DEPARTMENT
OUTSTANDING BONDS AND NOTES

December 31, 1980

1966 Water Construction bonds 3½%	
1966-1987 Original Amount	$440,000
$20,000 to be paid off every year plus interest	
Balance Due	140,000
1969 Water Note 5.75% 20 years	
Original Amount	17,000
Old Street Rd./Guaranteed Main Line Ext. Phase I, $850 to be paid off every year, plus interest	
Balance Due	695.82
1971 Water Note 4½% 10 years	
1971 Original Amount	10,000
South Peterborough Guaranteed Main Line Ext., $1000 to be paid off every year, plus interest	
Balance Due	1,000
1972 Water Note 4½% 20 years	
Original Amount	18,000
PIDC Industrial Park Guaranteed Main Line Ext., N. Peterborough, $900 to be paid off every year, plus interest	
Balance Due	10,800
1977 Water Construction Bonds 5% 20 years	
Original Amount	350,000
$17,500 to be paid off every year plus interest. So-called High System & water tank	
Balance Due	297,500
1978 Water Note 6% 20 years	
Original Amount	17,324
The Common Guaranteed Main Line Ext. Old Street Rd. $866.20 to be paid off every year, plus interest	
Balance Due	15,591.60

1978 Water Note 5¾% 10 years	
Original Amount	4,000
Bell Old Street Rd. Guaranteed Main Line Ext., $400 to be paid each year, plus interest	
Balance Due	3,200
1980 Water Note 8½% 10 years	
Original Amount	2,325
Windy Row Guaranteed Main Line Ext. $232.50 to be paid each year, plus interest	
Balance Due	2,325

SEWER DEPARTMENT
OUTSTANDING BONDS AND NOTES
December 31, 1980

1970 Sewer Construction Bonds 4.10% 20 years	
1970 Original amount	$3,650,000
$185,000 to be paid 1971-1980 plus interest, $180,000 to be paid 1981-1990 plus interest	
Balance Due	1,805,000
1972 Sewer Note 4½% 20 years	
Original Amount	34,000
PIDC Industrial Park Guaranteed Main Line Ext., $1700 to be paid off every year, plus interest	
Balance Due	20,400
1972 Sewer Note 4¼% 20 years	
Original Amount	16,000
South Peterborough Guaranteed Main Line Ext. $800 to be paid off every year, plus interest	
Balance Due	9,600
1974 Sewer Note 5% 20 years	
Original Amount	5,300
PIDC N. Peterborough Guaranteed Main Line Ext., $265 to be paid off every year, plus interest	
Balance Due	3,710

1974 Sewer Note 6% 20 years	
Original Amount	9,704
Fontaine Guaranteed Main Line Ext.	
Elm St., $485 to be paid off every year,	
plus interest	
Balance Due	6,794
1974 Sewer Note 6% 20 years	
Original Amount	5,900
Payson Guaranteed Main Line Ext.	
S. Peterborough, $295 to be paid off	
every year, plus interest	
Balance Due	4,130
1975 Sewer Note 6% 20 years	
Original Amount	35,000
MacDowell Colony Guaranteed Main Line Ext.,	
$1,750 to be paid off every year,	
plus interest	
Balance Due	26,250
1976 Sewer Note 5½% 20 years	
Original Amount	12,800
Hancock Homes, Inc. Guaranteed Main Line Ext.	
$640 to be paid off every year, plus interest	
Balance Due	10,240
1977 Sewer Note 5% 20 years	
Original Amount	11,658
73 Magazine Inc. Guaranteed Main Line Ext.	
$582/90 to be paid off each year,	
plus interest	
Balance Due	9,909.30
1979 Sewer Note 6½% 20 years	
Original Amount	22,015
Mercer Avenue Guaranteed Main Line Ext.	
$978.45 to be paid off each year,	
plus interest	
Balance Due	11,344.29
1980 Sewer Note 6½% 10 years	
Original Amount	27,300
Keenan Drive Guaranteed Main Line Ext.,	
$1,365 to be paid each year,	
plus interest	
Balance Due	27,300

1980 Sewer Note 7½% 3 years	
Original Amount	99,000
Aeration system $33,000 to be paid off every year plus interest	
Balance Due	99,000

TOWN TREASURER'S REPORT
December 31, 1980

Cash on deposit in First National Bank		
January 1, 1980		$ 766,040.68
Receipts:		
Tax Anticipation		1,050,000.00
Selectmen		1,252,410.68
Stella L. Sumner, Tax Collector		
Property Taxes and Bank Stock	$2,330,391.57	
Property Tax Penalties	1,971.13	
Tax Sales	52,945.84	
Interest	10,316.33	
Yield Taxes	10,461.21	
Taxes Redeemed	10,838.46	
Interest/Cost of Redeemed Taxes	475.50	
Advertising Costs	314.40	
Resident Taxes	27,860.00	
Resident Taxes Penalties	389.00	
Open Space Tax	7,814.00	
		$2,453,777.44
Gloria L. Whitney, Clerk of Court:		
District Court	$26,642.11	
Small Claims Court	886.80	
		$27,528.91
Stella L. Sumner, Town Clerk:		
Automobile Permits	$130,256.00	
Dog Licenses	2,346.00	
Filing Fees	15.00	
		$137,617.00
Total Receipts:		$5,687,374.71
Expenditures, Selectmen's Orders		($5,041,917.27)
Cash on Deposit in First National Bank		
December 31, 1980		$645,457.44

Respectfully submitted,
Kenneth A. Christian
Town Treasurer

STATEMENT OF APPROPRIATIONS AND TAXES ASSESSED FOR 1980

GENERAL GOVERNMENT	
Town officers' salaries & expenses	$156,406.00
District Court	42,000.00
Town House & other buildings	21,445.00
PROTECTION OF PERSONS AND PROPERTY	
Police Dept.	161,479.00
Fire Dept.	62,890.00
Care of trees	5,000.00
Planning & Zoning	2,725.00
Civil Defense	2,372.00
Conservation Commission	1,000.00
Hydro Electric Study	55,000.00
HEALTH	
Ambulance	16,850.00
Vital Statistics	600.00
Landfill	37,969.00
Daycare Center	1,200.00
Visiting Nurses Association	9,918.00
Family & Mental Health Center	2,062.00
HIGHWAYS & BRIDGES	
Town Road Aid	1,545.00
Town Road Maintenance	212,063.00
Street Lighting	32,515.00
General Expenses of highway department	89,193.00
Surface treatment	46,250.00
Bridges & culverts	5,000.00
Sidewalks	22,865.00
North Peterborough Dam	1,500.00
LIBRARY	
Library	86,520.00
PUBLIC WELFARE	
Welfare	19,478.00
PATRIOTIC PURPOSES	
Memorial Day	1,000.00
RECREATION	
Parks and Playground	74,799.00
PUBLIC SERVICES ENTERPRISES	
Municipal Sewer Dept.	209,000.00
Town Water Charge	10,000.00
UNCLASSIFIED	
Damages & legal expenses	4,000.00
Monadnock Arts Council	500.00
DEBT SERVICE	
Principal-long term notes and bonds	245,000.00

Interest long term notes and bonds	108,135.00
Interest on temporary loans	21,000.00
CAPITAL OUTLAY	
Police cruiser	6,400.00
Tractor	4,150.00
Highway Subsidy	47,500.00
Rebuild Police Station (Special Town Meeting)	28,500.00
Total Appropriations	$1,855,929.00

SOURCES OF REVENUES

FROM LOCAL TAXES	
Resident taxes	$28,080.00
National Bank Stock Taxes	2,000.00
Yield Taxes	6,835.00
Interest on Delinquent Taxes	3,000.00
Resident Tax Penalties	300.00
Inventory Penalties	1,500.00
FROM STATE	
Meals & Rooms Tax	34,812.00
Interest and Dividends Tax	173,152.00
Savings Bank Tax	29,048.00
Highway Subsidy	47,523.00
Railroad Tax	1.00
State Aid Water Pollution	136,142.00
State Aid Flood Control	3,000.00
Reimb. State-Federal Forest Land	210.00
Reimb. Old Age Assistance	6,362.00
FROM LOCAL SOURCES, EXCEPT TAXES	
Motor Vehicle Permits fees	130,000.00
Dog Licenses	2,500.00
Business Licenses, Permits & Filing Fees	4,500.00
Fines & Forfeits, District Court	35,000.00
Rent of Town Property	500.00
Interest Received on Deposits	7,750.00
Income from Trust Funds	4,150.00
Income from Departments	33,600.00
Surplus	54,000.00
In lieu of taxes	36,000.00
Interest on Investments	47,000.00
Library Trust	28,750.00
Insurance Reimbursement	28,500.00
RECEIPTS OTHER THAN CURRENT REVENUE	
Proceeds of Bonds and Long Term Notes — Sewer	99,000.00
Withdrawals from Capital Reserve Funds — Sewer	110,000.00

Revenue Sharing Funds	33,545.00
Total Revenues and Credits	$1,126,760.00
Total Town Appropriations	$1,855,929.00
Total Revenues and credits	1,126,760.00
Net Town Appropriations	729,169.00
Net School Appropriations	1,907,835.00
County Tax Assessment	223,822.00
Total of Town, School & County	2,860,826.00
Deduct Total Business Profits Tax Reimb.	480,191.00
Add War Service Credits	24,600.00
Add Overlay	12,196.00
Property Taxes to be raised	$2,417,431.00

SUMMARY INVENTORY OF VALUATION
1980

Land		$17,280,920
Buildings		57,450,940
Factory Buildings		2,955,250
Public Utilities (electric)		1,500,720
Mobile Homes (10)		32,260
Total valuation before exemptions allowed		$79,220,090
Blind exemptions (3)	19,150	
Elderly exemptions (54)	457,270	
Total exemptions allowed		476,420
Net Valuation on which tax rate is computed		$78,743,670

TAX COLLECTORS REPORT
Uncollected 12/31/80

Levy of 1970: Poll Taxes

Converse, Lillian	$2.00

UNCOLLECTED RESIDENT TAXES
December 31, 1980

Levy of 1971:

Brunell, Loren	$10.00

Levy of 1972:

Zanga, Nancy	$10.00

Levy of 1973:

Brunell, Loren	Zanga, Nancy	
Sutcliffe, Kenneth J.		
Total Uncollected:		$30.00

Levy of 1974:

Norton, Michael A.	Norton, Nancy	
Sutcliffe, Kenneth	Zanga, Nancy	
Varnum, Luke A.		
Total Uncollected:		$50.00

Levy of 1975:

Brunell, Loren	Teixeira, Manuel F.	
Norton, Michael A.	Tilton, Joyce E.	
Norton, Nancy A.	Varnum, Mike E.	
Sutcliffe, Kenneth J.	Zanga, Nancy L.	
Total Uncollected:		$80.00

Levy of 1976:

Arney, Linda S.	Norton, Nancy A.	
Beale, Margaret E.	Sutcliffe, Sandra	
Beale, Margaret P.	Sutcliffe, Kenneth J.	
Brunell, Loren	Varnum, Luke	
Converse, Lillian	Varnum, Mike E.	
Norton, Michael A.	Zanga, Nancy	
Total Uncollected:		$120.00

Levy of 1977:

Beale, Margaret E.	Sutcliffe, Jeanne	
Beale, Margaret P.	Sutcliffe, Kenneth J.	
Brunell, Loren	Varnum, Luke	
Converse, Lillian	Varnum, Mike	
Hall, Virginia	Wetherbee, Fred II (Fritz)	
Perry, Bill	Broyles, Jane	
Total Uncollected:		$120.00

Levy of 1978:

Beale, Margaret E.
Beale, Margaret P.
Brunell, Loren
Converse, Lillian
Hultman, Charles W.
Hultman, Jacqueline L.
Leflem, Maurice R.
Leflem, Stephanie G.
Lithgow, Maureen L.
Nason, Jean
Nutter, Lawrence
Pratt, Timothy
Sheola, Carl
Sheola, Christina
Sutcliffe, Jeanne
Sutcliffe, Kenneth J.
Sutcliffe, Sandra
Szydlo, Susan
Teixeira, John
Tilton, Joyce
Tripp, Nancy D.
Tripp, Stephen W.
Varnum, Jane M.
Varnum, Mike E.
Wetherbee, Fred II (Fritz)
Zanga, Nancy L.
Gorman, Bonnie

Total Uncollected: $270.00

Levy of 1979:

Beale, Margaret E.
Beale, Margaret P.
Begley, Maureen
Brooks, Neil
Brooks, Tracy C.
Brunell, Loren
Colby, Marilyn J.
Colby, Paul E.
Colton, Virginia
Conrey, Jason F.
Converse, Lillian
Coy, Barbara
Dustin, Betsey
Dustin, Larry
Dyer, Kenneth C.
Estabrook, Thomas
Fields, Laurel
Findley, Madeline
Fugere, Catherine
Gagnon, Stephen P.
Johnson, David
Kakela, John
Lary, Erin L.
Lithgow, Brian J.
Lithgow, Maureen L.
McLennon, Donna G.
Magoon, David
Magoon, Doris
Metcalf, Robert G.
Nason, Jean
O'Rourke, Patricia
Phipps, Alice N.
Phipps, Ralph
Phipps, Terri L.
Phipps, Thorn
Phipps, Robee L.
Rousseau, Ricky
Russell, Bruce
Russell, Jane
Russell, Pam
Seaver, Mary Q.
Seaver, Thomas H.
Seneschal, Bertha
Seneschal, Ernest L.
Sheola, Carl
Sheola, Christine
Smith, Harold
Spicher, Jean
Sullivan, Elsa
Sullivan, Marilyn C.
Sullivan, Michael J.
Sutcliffe, Jeanne
Sutcliffe, Kenneth J.
Sutcliffe, Sandra
Taylor, Debra
Trask, Jodie L.
Varnum, Mike E.
Webber, Carrie
Wetherbee, Fred II (Fritz)
Wilder, N.E.
Williams, Jenny
Wood, Deborah J.
Zanga, Nancy L.
Sutcliffe, Dennis J.

Total Uncollected:

Levy of 1980:
Alexander, Robert M.
Allen, Richard E. Jr.
Bacon, Ann E.
Bacon, Gregory N.
Bacon, Michael D.
Banks, Deborah
Banks, John
Bartlett, Frank T.
Bartlett, Frank T. Jr.
Bartlett, Patricia F.
Bartlett, Susan
Bauer, Lawrence
Beale, Margaret E.
Beale, Margaret P.
Becker, Kathryn L.
Bedell, Sarah S.
Belanger, Pauline
Benson, Thomas
Bernstein, Stefanie
Bishop, Charles E.
Black, Robin K.
Blaine, Sandra
Blanchette, Claudette E.
Blanchette, Donald
Blanchette, Ronald J.
Bonnaud, Eric
Bonnaud, Toni
Bonnell, Elaine
Bonnell, Michael
Bonsal, David S.
Born, Henry
Boudreau, Cindy L.
Boudreau, Henry
Boudreau, Mary G.
Bowser, Daryl J.
Bowser, David H.
Bradford, Jay S.
Bramblett, Mrs. Larry
Bramblett, Larry R.
Brooks, Kelcy
Brooks, Neil
Brown, Edwin
Brown, Nancy S.
Brunell, Loren
Bryer, James H.
Burgess, Patricia
Butler, James
Callum, Kathleen
Capelli, Rochelle
Charlonne, Gerald
Clark, Craig H.
Clark, Lyda L.
Cohan, Kevin
Colburn, Joanne
Colby, Marilyn J.
Colby, Paul E.
Coleman, Cheryl E.
Coleman, John J.
Collins, Gary S.
Converse, Lillian
Coombs, Claire A.
Coombs, George A. Jr.
Corthell, Lucy
Corthell, Patricia R.
Cotter, Muriel
Dahl, Edward E.
Davie, David
Davis, Diane
Davis Jr., Richard
Davy, Ted
Dietmeiler, James
D'Elia, Ross P.
DeSilva, Cathy C.
DesRoche, Edmund J.
Desrosiers, Mary
Desrosiers, Norman
Dexter, Christine
Dexter, Jean
Dexter, Judson K.
Dillon, Christine A.
Dionne, Judith
Dixon, Christine
Dodge, Vivian
Dolan, Janice
Donovan, Chris
Donovan, Janie
Donovan, Patty
Duckett, Barbara
Dunbar, Andrew E.
Dunbar, Ellen S.
Dunham, Joan
Duval, Raymond R.
Earley, Adell
Earley, Martin
Eldredge Jr., Arthur S.
Eldredge, Joanna
Ellis, James R.
Ellis, Janet W.
Ellis, Susan
Elsesser, Glenn R.

English, Stuart M.
Evans, Dorothy A.
Evens, Kellee D.
Fahy, Carl R.
Feigel, Curtis
Fields, Kenneth D.
Fields, Shirley M.
Flory, Peter C.
Fogg, Mark
Fogle Jr., Clair
Foster, Charles L.
Foster, Elizabeth J.
Foster, Matthew C.
Gagnon, Daniel J.
Gagnon, Patricia S.
Gallagher, David A.
Garces, William
Gardner, Randall
Gargan, James
Girouard, Peter
Girouard, Mrs. Peter
Gramolini, June
Grant, Charles James
Grant, Lillian A.
Greenwood, William
Greenwood, Mrs. William
Grow, John
Grow, Mrs. John
Guilliani, Robin
Hadley, Allen
Hall, Tim
Hammond, Bruce M.
Hammond, Mary Lou
Hanson, Alvin J.
Hanson, Elizabeth
Hanson Jr., Loran
Hanson, Michael
Hanson, Sandra L.
Hanson, Winslow
Harris, Donna R.
Harris, Helena
Harris Jr., Mason K.
Hastings, Melody
Hebert, Pamela L.
Hebert, Verde W.
Hill, Dolores
Hintz, Lynn
Holles, George H.
Hotin, David F.
Howe, Stephen
Howell, Constance
Huckeba, Nancy
Hughes, Alicia
Hughes, Peter
Hultman, Charles W.
Hultman, Joseph
Hunter, Annarae
Hunter, Robert E.
Hutton, Barbara C.
Hutton, Gertrude A.
Hutton, John G.
Hutton, Mary L.
Hutton, Matthew G.
Johnson, JoAnn T.
Johnson, Kathryn A.
Johnson, Robert L.
Joire, Kenneth
Kakela, John
Keenan, Linda L.
Keenan, Thomas B.
Kelley, Brenda
Kelley, Gerald
Kennedy, Susan
Kennedy, William
Kidder, Peter
Kirouac, Adelle
Kirouac, Donald
Kirouac, Donald R. Jr.
Kirouac, Michael L.
Koch, Judy M.
Koch, Robert G.
Kruger, Nancy
Kruger, Robert H.
Kruse, Stephen
Kuckette, Robert
Klempner, Ellen B.
LaBossiere, Doris A.
LaBossiere, Louis
LaChance, Albert
LaFave, Francis
LaFave, Kenneth
Lake, Marjorie
Lamson, Bradford
Landry, Joan A.
Landry, Roger W.
Lantry, Lisa
Lantry, Paul
LaPointe, Robert H.
LaPointe, Shirley
LaPorta, Merry L.
LaRoche, Kenneth
LaRoche, Wendy
Larsen, Ann
Lawrence, Martha

Lawrence, Sheila L.
Lawson, James E.
Lawson, James T. Jr.
Lawson, Jeremy S.
Lebel, Robin S.
Leighton, Carol
Lemear, Janice K.
Lemear, Stephen F.
LeVan, David G.
LeVan, Deborah
Licwov, Wayne
Liddle, Robert W.
Longley, Barbara E.
Longley, Mark A.
Longley, Miner R.
Lussier Jr., Archie J.
McDonough Jr., John J.
McDonough, Karen A.
McDonough, Mary T.
McDonough, Michael J.
McDonough, Sheila M.
McKinley, Carl
McLenon, David G.
McLenon, Donna G.
McTague, Merwyn
MacGregor, Katherine A.
Magoon, David
Magoon, Doris
Magoon, Michael
Marquis, Philip
Martin, Peter F.
Martin, Susan
Maynard, Stanley
Maynard, Mrs. Stanley
Melad, Alan A.
Miller, Nancy
Miller, Richard
Mohr, Randy
Mohr, Mrs. Randy
Monahan, Dennis
Monahan, Virginia
Moore, Eleanor F.
Monkton, Doug
Moore, Richard
Morison, Mrs. Elizabeth
Morkvenas, Alfred J.
Morkvenas, Michele
Morrell, Darryl
Morrell, Tammera
Morris, Edgar T.
Morris, Edgar T. Jr.
Morris, John
Mulliner, Anna M.
Mulliner, William A.
Munhall, Ann
Munhall, James
Murphy, Margaret
Murray, Joann
Murray, Joseph
Murray, Mrs. Joseph
Murray, Kwi Hui
Murray, Merlene
Myhaver, Marjorie
Myhaver, Michael Lee
Naglie, Evelyn
Naglie, James K.
Nason, Jean
Necol, Barbara
Nesbitt, Margery J.
Newhall, Gladis
Nichols, Andrew C.
Nichols, Nancy A.
Nolan, Harold J.
Nolan, Janet M.
Norton, Michael A.
Norwood, Linda A.
O'Rourke, Daniel H.
O'Rourke, Daniel J.
O'Rourke, Frances
O'Rourke, Maureen
Osenga, Jr., William
Osenga, Mrs. Gwynne
Ozenich, Richard A.
Ozenich, Shirley M.
Parsons, Julie A.
Perry, Agnes
Perry, James M.
Perry, William
Petron, Ann
Petron, Edward P.
Petron, Philip
Pettee, Kevin B.
Pettee, Virginia L.
Peyton, Garrett John
Peyton, Julie
Phagan, John
Phillips, Thomas
Pierce, Heidi W.
Pinard, Nancy J.
Pinard, Ronald L.
Pollock, Scott
Pomper, Judith Ann
Pomper, Richard
Poodiack, Dianna H.

Poodiack, James G.
Querfurth, Carl A.
Quinlan, Leslie Dawn
Raymond, Allan
Raymond, Gail
Reed, Richard M.
Richard, Kent M.
Roe, Benjamin E.K.
Roe, Laurel
Root, Timothy
Russell, Jane
Russell, Bruce W.
Russell, Marion E.
Salter, Gabriel
Salter, Kenneth
Sample, Sue
Sandquist, Karen
Sandquist, Robert
Sanseveri, Michael
Scanlon, Sheila
Schlim, John W.
Schlim, Sandra G.
Schoen, Allen
Scovill, Phyllis
Seaver, Mary Q.
Seaver, Thomas H.
Seneschal, Bertha
Seneschal, Ernest L.
Shaw, Clifford J.
Sheola, Carl
Sheola, Christina
Sieswerda, John
Sieswerda, Melissa
Slade, Elizabeth T.
Slade, Elizabeth K.
Smith, Joanna
Smith, John
Spears, Katherine
Spicher, Jean
Stahley, Carolyn
Sterner, Susan
Stetson, Ernest O. Jr.
Stoops, Deborah L.
Suarez, Gerard J.
Suarez, Mrs. Gerard
Sutcliffe, Dennis O.
Sutcliffe, Dennis Jr.
Sutcliffe, Jeanne
Sutcliffe, Kenneth J.
Sutcliffe, Rose
Tarrant, Patricia
Teixeira, John F.
Teixeira, Lisa
Teixeira, Mary Jo
Teixeira, Noel
Tenglin, Roger F.
Tewell, Mrs. Betty J.
Tewell, Lowell T.
Thomas, Elizabeth A.
Thomas, Leonora
Thomas Jr., Owen C.
Thomas, Peter S.
Thompson, Archie
Thorner, Cheryl
Tietjen, James
Trapp, Mary N.
Vagovic, John R.
Vaillancourt, Brenda J.
Vance, Diane
Vance Jr., John F.
Varnum, Jane M.
Varnum, Sally E.
Vera, Andrea A.
Vera, Jose A.
Voltz, Richard
Wallace, Gail
Weir, Alice
Weir, Melvin G.
Werth, Charles E.
Werth, Charles E.
Werth, Marion J.
Wetherbee, Fred II (Fritz)
Wheeler, John R.
Wheeler, Josephine C.
Whitfield, Eileen W.
Whitfield, S. Ernest
Wilder, N.E.
Willes, Edith
Williams, Daniel L.
Williams, Jenny
Winder, Katherine
Winters, Bradley E.
Winters, Nina B.
Withee, Linda
Withee, Reginald
Wood Sr., James
Wood, Pauline A.
Wood, Susan E.
Wozmack, Michael
Wright, Donna L.
Wright, Walter L.
Youst, Adelaide
Zanga, Dean
Zanga, Nancy L.

Total Uncollected: $4,120.00

UNCOLLECTED PROPERTY TAXES
Dec. 31, 1980

Levy of 1980:

Name:	Penalty	Tax
Robert M. & Micheline F. Abbott		$ 1,624.69
Eleanor M. Ahearn		536.33
Douglas P. & Bonnie M. Allen		819.38
Richard E. & Ginger A. Allen, Jr.	$20.00	945.87
Arista Chevrolet-Oldsmobile Inc.	50.00	6,808.03
John D. & Lawrence B. Bagley	10.00	171.92
Roger A. & Nancy Barraclo		3,879.25
Frank T. & Patricia F. Bartlett		1,596.44
Richard D. Bates		626.59
John E. & Barbra Belanger		1,505.53
John E. Belletete		99.78
Hugh E. & Viola C. Berry	10.00	577.16
James E. & Ellen Bingham		1,093.23
David W. & Diana R. Bisbee (Bal.)		1,141.16
Sharon M. Blanchette	10.21	1,020.78
David C. & Shirley Boutwell		847.32
Laurecy Bradley (Bal.)		500.00
Penelope E. Brooks		556.94
Donald W. & Cornelia V. Brous		3,063.86
Ann S. Brown (Bal.)		774.72
Nancy S. Brown		998.67
William W. & Heather Brown, Jr.		452.21
James H. Bryer		526.51
Charles Buck		49.73
Forrest E. & Marcelle Burbee (Bal.)		600.00
Business Resources Inc.		1,870.24
Harry R. & Alan Buxton		548.92
Harry A. & Rita Buxton		1,135.59
Albert R. & Nancy A. Caisse		1,074.54
Margaret E. Carlson		562.77
Thomas L. & Barbara A. Carver		346.30
Earl & Susan M. Chamberlain		320.86
Harvey H. & Suzanne-Martha P. Chandler		1,387.37
Mitchell E. & Danita A. Chaplin (Bal.)		479.88
Edward J. & Sherrill A. Charlonne		498.57
Richard W. & Marion Clark, Jr.		1,399.92
William T. Clark		1,238.75
William T. & Geraldine T. Clark		1,571.23
David H. & Margaret E. Clarke		1,008.50
Paul E. & Marilyn J. Colby	12.85	1,285.41
Martin T. & Lynda O. Connolly (Bal.)		974.57
Michael & Doris Conway	10.00	138.15
Stephen B. & Nancy B. Cook (Bal.)		713.88
George A. & Claire A. Coombs (Bal.)		276.92
Kenneth A. Crockett		715.97

Richard E. & Marjorie Croumie, Jr.	20.00	769.04
Richard W. & Margaret Cuddihee		1,770.47
William & Janet Cutler		1,038.62
Robert L. Demers		162.71
Peter G. Dowd	22.05	1,249.80
Andrew & Ellen Dunbar		521.90
Eastern Mountain Sports, Inc.	50.00	34,497.59
Nancy L. Ellis		690.44
Est. Susie Ellsworth		552.60
Christine S. & Lionel H. Emond	10.00	439.01
John K. & Dorothy Evans (Bal.)		878.86
Lawrence T. & Karen Evans		303.32
Michael & Linda Flagg	10.00	805.26
Elizabeth G. Foulke & Margaret G. Way (Bal.)		1,035.00
Richard C. & Deborah F. Fredericks		650.53
Glendon F. & Ramona Gadwah		954.81
Daniel J. & Patricia Gagnon	10.00	709.48
Ethel F. Gould		151.97
Karl & Helen Grammer		1,220.63
Charles J. & Lillian Grant (Bal.)		694.80
Elisha W. & Patricia Grant, Jr.		572.60
Mary B. M. Greene		2,243.86
Frank V. & Pauline Halvonik	10.00	748.16
Bruce M. Hammond & Lucinda A. Winslow	10.00	836.58
Hammond Promotions, Inc.		405.24
Hancock Homes, Inc.		3,729.13
Alvin J. & Elizabeth Hanson, Sr.		782.89
Loran E. & Nancy Hanson, Jr.	10.00	757.06
Melody S. Hastings	10.00	816.93
Dennis R. & Paulette J. Hattie		941.88
Pamela E. Hebert		345.42
William Henderson		653.60
Ruth B. Herman		1,115.95
Delores J. Hill & Willie S. Avard	10.00	457.74
Elsie B. Hill	19.23	1,923.36
Charles W. & Jacqueline L. Hultman		1,063.49
Robert E. Hunter (Bal.)		225.55
Robert S. Huntley & Frank H. Shea		514.84
James P. & Marcia Huston		1,097.83
John G. & Barbara C. Hutton, Jr.		1,739.50
Joseph H. & Ann K. Hyland, Jr. (Bal.)	26.00	2,600.29
Charles F. & Priscilla Ingalls		1,187.21
Carol S. Johnson	10.00	793.90
John & Richard Jordan		1,293.70
Thomas B. & Linda Keenan		936.35
Carl F. & Sheila D. Kirkpatrick		934.82
Edward J. & Nancy Kormendi		798.51
Robert & Nancy Kruger	10.07	1,006.65
Philip L. & Nancy LaBossiere		901.66
P. L. LaBossiere d/b/a Auto Part Sales Co.		932.67
Steven A. & Deborah LaBossiere	11.67	1,166.60

Mary Jane Lambert		1,003.89
Mary D. Lavoie		190.34
Constance T. Lebel		798.20
Janice Lemear		655.45
Francis E. & Gertrude Lenane		162.40
Marshall T. Lombard & Anne Aasgaard	10.00	990.08
Thomas Low (Bal.)		230.21
Archie J. Lussier, Sr.		5.22
Archie J. Lussier, Jr.		2,128.44
Christopher J. Lynch		1,912.00
Norman Lynch	10.00	214.90
David & Doris Magoon	10.00	873.72
Nicholas A. & Lorraine A. Manha	11.96	1,196.38
Henry W. & Marcia Manninen		648.08
Larry A. & Dorothy A. Martell		632.77
Isidore Martin	30.00	1,505.54
Robert Martin	20.00	1,087.70
Stanley P. & Gail C. Maynard, Jr.	10.00	996.52
Alan Melad & Barbara Necol		421.51
Albert C. & Marion Miller, Sr.		649.65
Albert C. & Anita S. Miller, Jr.		907.19
Monadnock Enterprise		24.87
Edgar T. Morris		521.02
William & Anne Mulliner		328.80
Joseph & Merlene Murray		356.43
Donald & Elsie McBride		693.21
David G. McLennon		671.10
William E. & Donna L. Nason (Bal.)		609.54
Richard C. & Doris Y. Noble		1,031.83
Harold J. & Janet M. Nolan		1,071.74
Noone Mills Div.		10,592.74
David T. & Dianne Norris (Bal.)		336.41
Lawrence R. Nutter (Bal.)		535.04
Daniel J. & Frances O'Rourke		1,031.30
Daniel & Frances O'Rourke & John & Jean Bullock		1,989.05
Richard & Shirley Ozenich		1,202.87
Edward S. Partridge, Trust of		1,326.55
Marcia & Roland Patten		948.94
Joan M. Perry (Bal.)		494.00
Ronald J. Pessolano		864.20
Peterborough Industrial Development Corp.	172.10	10,043.85
Philip J. & Ann D. Pelson	10.71	1,070.82
Ralph F. & Alice Phipps	51.39	5,139.18
Earl E. & Rose M. Potter		850.39
Amelia A. Pryor		559.97
Robert G. & Barbara Quinlan	10.76	1,075.73
Ronald L. & Madelyn M. Rauer		962.45
Lloyd G. Reynolds, Inc. (Bal.)		579.62
Riverside Paving & Exc. Inc.	10.00	659.13
Anthony J. & Bernice Rizzitano	17.78	1,777.84
Asenath Roberts		273.89

Donald S. & Deborah Rodenhiser		610.97
Maryellen Russell		170.39
Richard T. & Holly Sanders (Bal.)		679.72
Frederick W. & Joyce Scheibe		1,395.36
James & Melenda Schmehl		831.66
Ernest L. & Bertha Seneschal		775.83
Richard P. & Linda Sexton	10.00	822.76
Shannon Communications Corp.	10.00	239.46
Donald M. & Shirley Sherk (Bal.)		370.33
Harold W. & Frances Smith	10.00	708.25
Louis P. & Clorinda Smith (Bal.)		300.00
Richard G. Smith	10.00	672.64
Eugene M. & Nancy A. Speeney		798.55
Gregory & Pamela Spitzfaden		790.53
David R. & Melissa K. Stephens & Bruce M. Thomas		579.62
Vance C. & Lorraine Strang		530.23
William A. & Maureen Strapko (Bal.)		478.37
William J. & Regina Suderman		476.51
Michael J. Sullivan, Jr. Inc.		1,124.24
Michael J. Sullivan, Jr.		265.86
Barbara K. Summers		1,256.86
Maurice H. & Stella L. Sumner (Bal.)		721.00
Dennis O. Sutcliffe		271.08
Linnea A. & Anthony B. Sweet	10.00	643.78
John D. & Suzanne Talbott (Bal.)		384.13
William S. Taylor (Bal.)		2,200.00
Lowell T. & Betty Jane Tewell		1,110.15
Roy Allen & Daisy Jane Tewell		1,065.90
William R. & Lillie M. Thurman, Jr.		42.37
Fred C. & Joan C. Toby III	13.64	1,364.31
Jeanette Tripp	10.00	
Up Country Enterprise Corp.		1,146.65
Edgar W. & Patricia VanHorn		818.81
Allen C. & Annette C. Vincent		727.32
Vincent & Lynda Volante (Bal.)		99.19
Frances VonMertens		749.39
Irene Walbridge		1,943.93
Arlene Walker		789.30
Bruce C. & Ann Webb		1,028.45
Melvin G. & Alice Weir (Bal.)		917.17
Mark W. Weiss	12.95	1,294.62
Charles & Marion Werth		850.70
S. Ernest & Eileen W. Whitfield, Jr.		1,068.67
C. Edward & Gloria Whitney		467.56
Gordon H. & Lucille Wilkes		974.11
Reginald W. & Linda Withee, Jr.	10.00	644.09
Phil Young Associates, Inc.	10.00	839.03
Ernest C. & Constance Davis		316.87
Geraldine Zawistski	10.00	6.14
Total:	$863.37	$232,180.81

RESIDENT TAX ABATEMENTS
Dec. 31, 1980

Levy of 1976:

Chaffee, Nancy	Address Unknown	
Goggin Jr., Joseph F.	Address Unknown	
Converse, Kay	Married — Left Town	
Johnson, Kathy	Address Unknown	
Total Abated:		$40.00

Levy of 1977:

Chaffee, Nancy	Address Unknown	
DeFranzo, Anthony T.	Address Unknown	
Goggin Jr., Joseph F.	Address Unknown	
Hall, Stephen	Address Unknown	
Newcomb, James	Address Unknown	
Potter, Mary E.	Address Unknown	
Strang, Ann W.	Paid Elsewhere	
Straw, Jeffrey T.	Address Unknown	
Tarrant, Constance	Address Unknown	
Total Abated:		$90.00

Levy of 1978:

Bunn, Norman Jr.	Address Unknown
Buros, Alice K.	Address Unknown
DeFranzo, Anthony T.	Address Unknown
Deitmeiler, Mr.	Res. Concord, N.H.
Dolan, Raymond	Address Unknown
Fifield, Donald G.	Address Unknown
French, Diane	Not Res. N.H.
Fugere, Catherine	Address Unknown
Gardos, George A.	Address Unknown
Gardos, Louise T.	Address Unknown
Gargan, Thomas	Res. Fla.
Griffin, Cheryl A.	Address Unknown
Hennigan, Rev. Brian	Address Unknown
Kirouac, Anthony	Address Unknown
LeClair, Linda	Res. Hillsboro
Millard, Albert	Address Unknown
Morrison, John	Duplicate
Morse, Katherine	Res. Maine
Newcomb, James	Address Unknown
Newton, John	Address Unknown
Pelletier, Mark G.	Address Unknown
Phillips, Thomas	Duplicate
Rowe, Angelina	Res. Greenville
Stephens, Bruce K.	Address Unknown
Stephens, Heather L.	Address Unknown
Straw, Jeffrey T.	Address Unknown

Summers, John D.	Res. Dublin	
Tarrant, Constance	Address Unknown	
Tremblay, Pearl	Res. N.Y.	
Total Abated:		$290.00

Levy of 1979:

Acher, James	Not Resident
Aldrich, David	Address Unknown
Allen, Elaine	Address Unknown
Allgood, Donna B.	Address Unknown
Allgood, Joseph B.	Address Unknown
Becker, Kathryn L.	Address Unknown
Bedell, Maggie	Address Unknown
Belinsky, Howard	Address Unknown
Benson, Thomas	Address Unknown
Black, Barbara J.	Res. Antrim
Bond, Susan	Address Unknown
Bonnar, Joan W.	Address Unknown
Boykin, David	Address Unknown
Brooks, Sandra A.	Address Unknown
Bryan, Deborah	Left Town
Bryan, John W.	Left Town
Buckholdt, Christine	Address Unknown
Bunn Jr., Norman	Address Unknown
Buros, Alice K.	Address Unknown
Caron, Louise	Res. Harrisville
Caswell, Bruce	Address Unknown
Caswell, Mrs. Bruce	Address Unknown
Cluff, Nancy	Address Unknown
Copp, Leonard	Address Unknown
Coughlin, Maxine B.	Address Unknown
Coutu, Marc R.	Address Unknown
Cram, Deborah	Left Town
Crotty, Sarah	Address Unknown
Crytzer, Bernie	Res. Mass.
Currier, Bruce G.	Address Unknown
Delceg, Michael	Res. Lyndeboro
DeSilva, Cathy C.	Res. Milford
Despres, Paul J.	Res. Jaffrey
Drapeau, Angelina J.	Address Unknown
Dvorshak, Suzanne	Address Unknown
Evans, Charles	Address Unknown
Evans, Gail	Address Unknown
Fifield, Donald G.	Address Unknown
Flanagan, Brian T.	Address Unknown
Flynn, Patricia	Res. Mass.
French, Diane	Not Res. N.H.
Gargan, Thomas	Res. Fla.
Gisiger, Stephen	Address Unknown

Hall, Frank	Address Unknown
Hall, Jonathan	Res. Hancock
Haslam, Jonathan	Address Unknown
Haslam, Mrs. Jonathan	Address Unknown
Healey Jr., Thomas	Address Unknown
Hemis, Cyndi	Address Unknown
Henderson, Barbara	Married — Left Town
Hubbard, Caryn M.	Married — Left Town
Huckeba, Nancy	Left Town
Jahnle, Carl G.	Left Town
Jahnle, Sheila A.	Left Town
Kelleher, Marie	Address Unknown
Kelleher, William G.	Address Unknown
Kogos, Caryn M.	Address Unknown
Korda, Alsna D.	Address Unknown
Kardt, Kendell	Duplicated
Krulis, Paul	Left Town
Kurilla, Jack	Duplicated
LaFortune, Alfred F.	Address Unknown
LaFortune, Hattie E.	Address Unknown
LaRoche, Catherine A.	Res. Arizona
Leavitt, Anne	Address Unknown
Leavitt, Joseph	Address Unknown
L'Ecuyer, David L.	Res. Rindge
L'Ecuyer, Sandra	Res. Rindge
Lemear, Bruce	Left Town
Lemear, Daniel F.	Left Town
Lemear, Stephen D.	Left Town
Leslie, Paul	Address Unknown
Lindstrom, Marilyn	Married — Left Town
McAuliffe, John	Address Unknown
McTague, Merwyn	Address Unknown
McTague, Michael T.	Address Unknown
Madsen, Raymond	Address Unknown
Madsen, Mrs. Raymond	Address Unknown
Marchuk, Steven	Address Unknown
Millard, Albert	Address Unknown
Moore, James C.	Address Unknown
Morrison, John	Duplication
Morse, Katherine	Res. Maine
Murphy, Wanda	Address Unknown
Newcomb, James	Address Unknown
Newton, Irene	Address Unknown
Newton, John	Address Unknown
Norwood, Linda A.	Address Unknown
Pacsay, Brenda	Res. Bennington
Pacsay, Richard S.	Res. Bennington
Peschke, Manfred	Left Town
Phillips, Thomas	Duplication

Powley, Sheila	Address Unknown	
Reed, Barbara	Left Town	
Rich, William	Address Unknown	
Risi, Martha	Address Unknown	
Roberts, George T.	Address Unknown	
Roe, Jonathan	Res. Keene	
Rowe, Angelina	Res. Greenville	
Salvatore, Louise A.	Not Res. N.H.	
Shean, Lloyd	Duplication	
Slack, Thomas	Address Unknown	
Smith, Richard	Res. Jaffrey	
Smith, Mrs. Richard	Res. Jaffrey	
Straw, Jeffrey T.	Address Unknown	
Summers, John D.	Res. Dublin	
Svens, Barbara	Address Unknown	
Tarrant, Constance	Address Unknown	
Tarrant, Scott	Address Unknown	
Taylor, Kim	Address Unknown	
Trangue, Marlee	Address Unknown	
Tremblay, Pearl	Res. N.Y.	
Tully, Edward	Address Unknown	
Tully, Mrs. Edward	Address Unknown	
Wenske, James	Address Unknown	
Whitney Jr., Arthur	Address Unknown	
Zatowski, David	Address Unknown	
Supplemental List:		
Eastman, Gary	Res. Unknown	
Eastman, Wanda	Res. Unknown	
Desrosiers, Mary	Duplication	
Total Abated		$1,200.00
Levy of 1980:		
Armstrong, Tamara	Pd. In Sharon	
Beard, Gerald W.	Res. Guilford, N.H.	
Beard, Marian J.	Res. Guilford, N.H.	
Belanger, John	Pd. Harrisville	
Black, Barbara	Res. Antrim	
Bowles, Bobbie M.	Res. Maine	
Bunn Jr., Norman	Address Unknown	
Buros, Alice K.	Address Unknown	
Carrion, Edward	Address Unknown	
Chaplin, Danita A.	Res. N.C.	
Chaplin, Mitchell E.	Res. N.C.	
Cass, Celia L.	Over Age	
Chase, Marguerite	Left Town 1979	
Chase, Richard	Address Unknown	
Churchill, Edward	Over Age	
Clark, Iva T.	Over Age	

Clements, Kathryn	Address Unknown
Cluff, Nancy	Address Unknown
Collings, Caroline	Address Unknown
Corley Jr., William D.	In Service
Coutu, Michael	Address Unknown
Cronin, Thomas C.	Res. Bennington
Davie, David	Duplication
Delceg, Michael	Res. Lyndeboro
Despres, Paul J.	Res. Jaffrey
Desrosiers, Pearl	Res. N.Y.
Dinerstein, Ellen	Address Unknown
Donowar, Danette	Duplication
Durant, Michael F.	Res. Rindge
Dyer, Denzel	Address Unknown
Dyer, Shannon	Address Unknown
Eastman, Gary	Address Unknown
Eastman, Wanda	Address Unknown
Eaton, Ruth	Duplication
Ellis, Danny	In Service
Feaster, Nancy	Duplication
Ferrier, Barbara D.	Address Unknown
Firda, Holly A.	Not Resident
Fisher, Ann Marie	Address Unknown
Fisher, Austin	Address Unknown
Flagg, Terry	Address Unknown
Flynn, Kevin	Duplication
Gagnon, M. Scott	Res. Jaffrey
Geilenberg, Paul	Address Unknown
Gilroy, John	Address Unknown
Griffin, Beatrice	Res. Maine
Groestlinger, Erich	Address Unknown
Hanson, Pamela	Res. New Ipswich
Healey Jr., Thomas A.	Res. Unknown
Hill, Michael	Res. Unknown
Hill, Russell	Under Age
Hauhart, James	Duplication
Heywood, David	Duplication
Hultman, Warren	Duplication
Hurley III, William F.	Address Unknown
Hutchinson, Constance	Res. Fla.
Johns, Andrew T.	Address Unknown
Kardt, Kendall	Res. Dublin
Kemp, Edna M.	Over Age
Kepner, Terry	Duplication
King, Ann D.	No Such Person
King, Elder	Not Resident N.H.
Knight, Evon	Over Age
LaRoche, Catherine A.	Res. Arizona
Lebel, James R.	In Service

Leonard, Laurie A.	Address Unknown
McCarthy, Nan	Res. Unknown
McDermott, Rose Anna	Vets Widow
McMaster, Zenta	Add. Unknown
Martin, John	Add. Unknown
Merrifield, Michael	Under Age
Miller, Albert J.	In Service
Miller, Richard	Duplication
Mitchell, Cheryl	Res. Hancock
Mors, Marjorie L.	Over Age
Mors, Wallace P.	Over Age
Muir, Mr.	Duplication
Murphy, Howard	Add. Unknown
Nichols, Gladys	Over Age
Nichols, Joel	Over Age
O'Brien, Maureen	Address Unknown
Parker, Doris	Over Age
Parse, Heidi	Not Resident
Peery, Rosemary	Duplication
Pollaro, JoAnn	Address Unknown
Quinlan, Barbara	Res. Hancock
Reekie, Andrew S.	Res. Keene
Rich, William	Pd. Jaffrey
Richard, Jennifer	Not Res.
Root, Judy	Res. Londonderry
Rowe, Angelina	Res. Greenville
Schmitt, Elder	Not Res. N.H.
Seiz, Frances	Over Age
Shute, Karen	Address Unknown
Shute, William	Address Unknown
Slavens, Irene	Res. Dublin
Soule, Mike	Address Unknown
Stahl, Jeanette	Over Age
Straw, Jeffrey	Address Unknown
Summers, John	Res. Dublin
Svens, Barbara	Address Unknown
Taft, William C.	Not Resident
Thomas, Pamela E.	Address Unknown
Totte, Margaret E.	Res. Hillsboro
Tremblay, Pearl	Res. N.Y.
Tseng, Chao-Cheng	Res. Exeter
Werden, Eunice	Over Age
Sweeney, James	Duplication
Total Abatements	$1,080.00

Stella L. Sumner
Tax Collector

Selectmen of Peterborough, N.H.

SUMMARY OF WARRANT
PROPERTY, RESIDENT & YIELD TAXES

	Dr.	
Levy of 1970:		
Uncollected 1/1/80		
Poll Taxes		$2.00
	Cr.	
Uncollected 12/31/80		
Poll Taxes		$2.00
	Dr.	
Levy of 1971:		
Uncollected 1/1/80		
Resident Taxes		$10.00
	Cr.	
Uncollected 12/31/80		
Resident Taxes		$10.00
	Dr.	
Levy of 1972:		
Uncollected 1/1/80		
Yield Taxes	$391.82	
Resident Taxes	10.00	
		$401.82
	Cr.	
Uncollected 12/31/80		
Resident Taxes	$10.00	
Abatements:		
Yield Taxes	391.82	
		$401.82
	Dr.	
Levy of 1973:		
Uncollected 1/1/80		
Resident Taxes		$30.00
	Cr.	
Uncollected 12/31/80		
Resident Taxes		$30.00
	Dr.	
Levy of 1974:		
Uncollected 1/1/80		
Resident Taxes	$60.00	
Penalties coll. on Resident Taxes	1.00	
		$61.00
	Cr.	
Remittances to Treas.:		
Resident Taxes	10.00	

Penalties collected on Resident Taxes	1.00	
Uncollected 12/31/80		
Resident Taxes	50.00	
		$61.00

Dr.

Levy of 1975:		
Uncollected 1/1/80		
Resident Taxes	$100.00	
Penalties Collected on Resident Taxes	2.00	
		$102.00

Cr.

Remittances to Treas.:		
Resident Taxes	$20.00	
Penalties collected on Resident Taxes	2.00	
Uncollected 12/31/80		
Resident Taxes	80.00	
		$102.00

Dr.

Levy of 1976:		
Uncollected 1/1/80		
Resident Taxes	$180.00	
Penalties collected on Resident Taxes	2.00	
		$182.00

Cr.

Remittances to Treas.:		
Resident Taxes	$20.00	
Penalties collected on Resident Taxes	2.00	
Abated Resident Taxes	40.00	
Uncollected 12/31/80		
Resident Taxes	120.00	
		$182.00

Dr.

Levy of 1977:		
Uncollected 1/1/80		
Resident Taxes	$260.00	
Penalties collected on Resident Taxes	5.00	
		$265.00

Cr.

Remittances to Treas.:		
Resident Taxes	$50.00	
Penalties collected on Resident Taxes	5.00	
Abated Resident Taxes	90.00	

Uncollected 12/31/80		
Resident Taxes	120.00	
		$265.00

Dr.

Levy of 1978:		
Uncollected 1/1/80		
Resident Taxes	$850.00	
Penalties collected on Resident Taxes	29.00	
		$879.00

Cr.

Remittances to Treas.:		
Resident Taxes	290.00	
Penalties collected on Resident Taxes	29.00	
Abated Resident Taxes	290.00	
Uncollected 12/31/80		
Resident Taxes	270.00	
		$879.00

Dr.

Levy of 1979:		
Uncollected 1/1/80		
Property Taxes	$221,473.71	
Property Penalty Taxes	785.22	
Land Use Change Taxes	4,376.00	
Yield Taxes	195.82	
Resident Taxes	4,070.00	
Added Taxes:		
Resident Taxes	330.00	
Interest collected & Costs on Del. Property Taxes	9,809.13	
Penalties collected on Resident Taxes	254.00	
	$241,293.88	
Overpayments to Treas.:		
a/c Property Taxes	20.06	
a/c Property Penalty Taxes	.20	
a/c Resident Taxes	10.00	
a/c Penalties collected on Resident Taxes	1.00	
Total Debits		$241,325.14

Cr.

Remittances to Treas.:		
Property Taxes	$221,493.47	
Property Penalty Taxes	785.42	
Resident Taxes	2,570.00	
Interest Collected, Adv. Costs, on Property Taxes	9,809.13	
Penalties Collected on Resident Taxes	255.00	

Abatements during Year:		
Land Use Change Tax	4,376.00	
Resident Taxes	1,200.00	
Property Tax Adjustment	.30	
Uncollected 12/31/80:		
Yield Taxes	195.82	
Resident Taxes	640.00	
Total Credits		$241,325.14

Dr.

Levy of 1980:		
Taxes committed to Collector:		
Property Taxes	$2,394,252.01	
Property Penalty Taxes	2,049.08	
Yield Taxes	14,097.20	
National Bank Stock	749.00	
Resident Taxes	28,080.00	
Total Warrant		
	$2,439,227.29	
Added Taxes:		
Resident Taxes	1,960.00	
Land Use Change Taxes	16,964.00	
	$2,458,151.29	
Overpayments to Treas.:		
a/c Resident Taxes	50.00	
a/c Due taxpayer	10.00	
	$2,458,211.29	
Interest Collected on Del. Property/Yield Taxes	821.60	
Penalties collected on Resident Taxes	95.00	
Total Debits		$2,459,127.89

Cr.

Remittances to Treas.:		
Property Taxes	$2,161,094.94	
Property Penalty Taxes	1,185.71	
Resident Taxes	24,900.00	
National Bank Stock	749.00	
Yield Taxes	10,461.21	
Land Use Change Taxes	7,814.00	
Interest collected on Del. Property/Yield taxes	821.60	
Penalties collected on Resident Taxes	95.00	
Abatements during year:		
Property Taxes	976.26	
Resident Taxes	1,080.00	
Uncollected 12/31/80:		
Property Taxes	232,180.81	

Property Penalty Taxes	863.37	
Land Use Change Taxes	9,150.00	
Yield Taxes	3,635.99	
Resident Taxes	4,120.00	
Total Credits		$2,459,127.89

SUMMARY OF TAX SALES ACCOUNTS
Fiscal Year Ended 12/31/80

Dr.

Tax Sales on Account of Levies of:	1979	1978	1977
(A) Bal. Unredeemed taxes as of 1/1/80		$36,604.96	$696.70
(B) Taxes Sold to Town During Current Fiscal Year	$57,152.59		
Interest Collected After Sale	88.20	184.85	121.57
Redemption Costs	52.08	28.80	
Total Debits	$57,292.87	$36,818.61	$818.27

Cr.

Remittances to Treasurer:			
During Year 1980			
Redemptions	$7,787.98	$2,353.78	$696.70
Interest & Costs After Sale	140.28	213.65	121.57
Unredeemed Taxes 12/31/80	49,364.61	34,251.18	
Total Credits	$57,292.87	$36,818.61	$818.27

SUMMARY OF WARRANT
STATE HEAD TAX
Dec. 31, 1980

Dr.

Levy of 1970:	
Uncollected 12/31/79	
Head Taxes	$15.00

Cr.

Uncollected 12/31/80	
Head Taxes	$15.00

TOTAL ABATEMENTS FOR ALL TAXES DURING YEAR 1980 as of Dec. 31, 1980

1972 Yield Taxes	$391.82
1976 Resident Taxes	40.00
1977 Resident Taxes	90.00
1978 Resident Taxes	290.00
1979 Land Use Change Tax	4,376.00
1979 Resident Taxes	1,200.00
1979 Property Tax	.30
1980 Property Taxes	976.26
1980 Resident Taxes	1,080.00
Total Abatements	$8,444.38

TOTAL OUTSTANDING TAXES FOR THE YEAR 1980 as of Dec. 31, 1980

Levy of 1970 Poll Taxes	2.00
Levy of 1971 Resident Taxes	10.00
Levy of 1972 Resident Taxes	10.00
Levy of 1973 Resident Taxes	30.00
Levy of 1974 Resident Taxes	50.00
Levy of 1975 Resident Taxes	80.00
Levy of 1976 Resident Taxes	120.00
Levy of 1977 Resident Taxes	120.00
Levy of 1978 Resident Taxes	270.00
Levy of 1979 Resident Taxes	640.00
Levy of 1979 Yield Taxes	195.82
Levy of 1980 Resident Taxes	4,120.00
Levy of 1980 Property Taxes	232,180.81
Levy of 1980 Property Penalty Taxes	863.37
Levy of 1980 Land Use Change Tax	9,150.00
Levy of 1980 Yield Taxes	3,635.99
Total Outstanding Taxes	$251,477.99

UNCOLLECTED HEAD TAXES
Dec. 31, 1980

Levy of 1970:
Brunell, Loren
Converse, Lillian
Zengierski, Ida
3 Uncollected head taxes at $5.00 each $15.00

I hereby certify that the above list showing the names and amount due from each delinquent taxpayer, as of December 31, 1980, is correct to the best of my knowledge and belief.

Stella L. Sumner
Tax Collector

PROPERTY TAX ABATEMENTS
Dec. 31, 1980

Levy of 1980:		
Wm. F. & Katherine S. Payson	Adjustment Valuation	$ 89.03
Robert & Mary Lou Weathers	Assessment Adjustment	177.14
	Blind Exemption Adjustments	710.09
Total Abatements:		$976.26

LAND USE CHANGE ABATEMENTS
Dec. 31, 1980

Levy of 1979:		
Mary Roe	Land Use Tax Correction	$4,376.00
Total Abatements:		$4,376.00

YIELD TAX ABATEMENTS
Dec. 31, 1980

Levy of 1972:		
Melvin Pfeffer	Uncollectable	$391.82
Total Abatements		$391.82

UNCOLLECTED YIELD TAXES
Dec. 31, 1980

Levy of 1979:	
Theodore Miner & Sons Inc.	$123.32
Stephen Atherton	72.50
	$195.82
Levy of 1980:	
Charles Hultman	56.25
R&R Lumber	2,815.61
Monadnock Forests Products	91.38
David Burl	672.75
	$3,635.99
Total Uncollected:	$3,831.81

UNCOLLECTED LAND USE CHANGE TAX
Dec. 31, 1980

Elizabeth J.B. Moore	$9,150.00

I hereby certify that the above list showing the name and amounts due from each delinquent taxpayer, as of December 31, 1980, on account of the tax levy of years indicated, is correct to the best of my knowledge and belief.

Stella L. Sumner
Tax Collector

UNREDEEMED TAXES FROM TAX SALES ENDED 12/31/80

	1979	1978
Richard & Ginger Allen, Sr.	$1,011.03	$817.50
Business Resources Inc.	1,918.22	
Harry A. & Alan J. Buxton	568.27	
Kenneth A. Crockett	500.28	
Eastern Mountain Sports	34,395.92	28,627.75
Daniel & Patricia Gagnon	731.95	
Melody Hastings	852.18	
William Henderson	685.73	
Thomas B. & Linda Keenan		814.34
Archie J. Lussier, Jr.	2,114.01	1,869.84
Isidore Martin	1,554.59	1,163.51
Robert Martin	604.65	
Stanley & Gail Maynard	1,024.55	
Harold & Janet Nolan	1,101.19	
Richard & Shirley Ozenich	1,232.30	958.24
Riverside Paving & Excavating Inc.	691.33	
Phil Young Associates, Inc.	309.54	
Geraldine Zawistski	68.87	
Total	$49,364.61	$36,818.61

TOWN CLERK'S REPORT
Dec. 31, 1980

DOGS: Receipts:		
Licenses issued & Fines Collected		$2,648.00
Disbursements:		
Paid Town Clerk	$302.00	
Paid Town Treas. for State of N.H.	302.00	
Paid Town Treasurer	2,044.00	
Total Disbursements		$2,648.00
AUTOMOBILES: Receipts:		
Permits Issued		$135,256.00
Disbursements:		
Paid Town Treasurer		$135,256.00
FILING FEES: Receipts:		
March Town Meeting	$11.00	
September Primary	4.00	
		$15.00
Disbursements:		
Paid Town Treasurer		$15.00
CEMETERY DEEDS: Receipts:		
Deed Issued during year		$725.00
Disbursements:		
Paid Cemetery Trustees		$725.00
PARKING VIOLATIONS: Receipts:		
Fines Collected		$192.00
Disbursements:		
Paid Chief of Police Joseph McCarthy		$192.00

Respectfully submitted,
Stella L. Sumner, Town Clerk

REPORTS OF THE RESULTS OF TOWN MEETING 1980

Article 3: Report of Agents, Auditors and Committees or Officers be approved as printed in the Town Report. Motion passed.

Article 4: Accept legacies and gifts to the Town in Trust or otherwise. Motion passed.

Article 5: Total appropriation under this article $1,065,584.

Article 6: Authorization to borrow in anticipation of taxes and interest appropriation $21,000. Motion passed.

Article 7: Appropriate $353,135 for paying the Town debt and interest. Motion passed.

Article 8: Authorize the withdrawal from the Revenue Sharing Fund for use as set-offs against budget appropriations for the following purposes and in amounts indicated: Motion passed.

Appropriation	Amount
Public Works	$17,377
Police Department	6,773
Fire Department	2,727
Library	2,331
Recreation Department	3,069
Solid Waste	1,268
	$33,545

Article 9: Class IV & V Highways $1,644.72 State of N.H. $10,964.82. Motion passed.

Article 10: Accept from the State of N.H. $47,500 in Highway Subsidy moneys restricted to highway construction or reconstruction. Motion passed.

Article 11: Indefinitely postponed.

Article 12: $6400 to replace the 1978 police cruiser. Motion passed.

Article 13: $20,085 to complete sidewalk on Union St. Motion passed.

Article 14: $110,000 from Sewer Capital Reserve and borrow a sum not to exceed $99,000. for aeration system. Motion passed.

Article 15: Original article lost. Amended as follows: Raise $55,000 for feasibility study relative to Hydro-electric power generating facility. Motion passed.

Article 16: Appropriate $51,000 for repurchase of land on High St. from Monadnock Country Club. Motion lost.

Article 17: Fill and grade a washed out section of the N. Peterborough dam penstock — $1500 to be appropriated. Motion passed.

Article 18: Snow removal Ordinance. Motion passed.

Article 19: Albert W. Noone Fund $4150 to be used to purchase a tractor with mower and snow blower for Recreation Department. Motion passed.

Article 20: Accept a gift of 18.8 acres of land in N. Peterborough from PIDC. Motion passed.

Article 21: Sell land and building of the Old Fire House on Main St. Motion passed.

Article 22: Reclassify a portion of General Miller Road from the intersection of the Old Greenfield Rd. easterly for approximately 2,434 feet from a Class VI to a Class V Highway. Motion passed.

Article 23: Institute mandatory recycling. Motion passed.

Article 24: $6000 to paint the interior of the Town House auditorium and to refinish the floors. Motion lost.

Article 25: Article indefinitely postponed.

Article 26: $9,917.60 to support the Monadnock Community Visiting Nurse Association, Inc. Motion passed.

Article 27: $2,062 to support the Monadnock Family and Mental Health Service. Motion passed.

Article 28: $883 for the support of the Monadnock Region Association. Motion lost.

Article 29: Support of the Monadnock Community Day Care Center. $1200 to be appropriated. Motion passed.

Article 30: Accept resolution pertaining to N.H. Housing Commission. Motion passed.

Article 31: Town to relinquish all right title and interest, if any, in Clubby Scott Road. Motion lost.

Article 32: $25,550 to construct a sidewalk on Granite St. Motion lost.

Article 33: $500 to support the Grand Monadnock Arts Council. Motion passed.

Article 34: Selectmen to administer or dispose of any real estate acquired by the Town through Tax Collector's Deed. Motion passed.

REPORT OF SPECIAL TOWN MEETING

June 30, 1980

Article 1: Move the police station to the former firehouse property on Main St. Motion lost.

Article 2: $28,500 to rebuild Police Department facilities in the basement of Town House. Motion passed.

Article 3: Article withdrawn.

Article 4: Enact Mandatory Recycling Ordinance. Motion passed.

SELECTMEN'S REPORT

1980 was a year of implementing long range plans. The aeration of the sewage lagoons was completed on schedule and within a tight budget. This should double our capacity and eliminate the previous constraints on necessary main line extensions. Similarly, a new well was developed on Summer Street assuring a long range water availability. Both of these projects were accomplished using department reserves and in the case of the lagoon aeration a three year $99,000 bond. Thus these improvements will not have any impact on the tax rate.

The operation of the various departments closed out within budget, a credit to all of the Town employees responsible. This was in spite of large over-runs in the solid waste and the legal budgets. The landfill operation changed dramatically as we moved to implementing mandatory recycling. Recycling is working exceptionally well thanks to community cooperation and effective work by the Recycling Committee. Although a long term solution to our solid waste problem has not been defined, exceptional improvements were implemented in 1980. The changes made in no way compromised our position with the state.

Our goal will continue to be that of supplying essential services and desired services as effectively as possible.

Respectfully submitted,
Robert H. Grip, Chairman
Stanley W. Peters
James R. Lawn
BOARD OF SELECTMEN

REPORT OF SUPERINTENDENT OF PUBLIC WORKS RELATIVE TO ADMINISTRATION OF

Town Office	Town House
Highway Department	Trees & Forests
Water Department	Parks
Sewer Department	Cemeteries
Engineering	Solid Waste

The following is a brief report of the Departments that I have administered during the past year.

Highway Department

Major action in the Highway Department was the rebuilding of Main Street. The old surface was rototilled by a large hammermill, regraded and the original surface used for base.

After losing a couple of battles with an ancient drainage system the crews managed to apply the new hot top surface.

The second and final stage of construction of the sidewalk to West Peterborough was completed early in the year. There is now a complete sidewalk from downtown to the West Village.

The sidewalk on High Street has been reconstructed from Vezinas to MacDowell Road.

Taking advantage of the lack of snow during the winter, crews managed to cut brush on many of the Town Roads.

Also as a direct result of the snowless winter taxpayers realized a pleasant reduction of over $70,000.00 in the budget equal to $1.00 on the tax rate.

Water Department

A new production well was installed on Summer Street which will supply a half million gallons per day and another site is presently being tested. These facilities will carry the Town comfortably into the next century without water worries.

Also completed as part of the system master plan was a 1,400 foot mainline addition looping the main on MacDowell Road with the one on Windy Row.

A short addition to the Windy Row line was installed under the Guaranteed Main Line Extension policy.

Six new services were installed during the year.

Sewer Department

The major project for the department this year was the installation of an aeration system at the lagoon site.

This system provides a solution for our winter operating problems. Now the ponds can be used year round rather than having to suspend operation during the winter months.

Once again the department acted as general contractor and subcontracted various phases resulting in a substantial savings to the users.

Three new users were added to the system in the past year.

Solid Waste

Enacting the solid waste separation ordinance went a long way toward solving our refuse problem but we are not out of the woods yet.

Recycling is bringing in a few dollars, enough to cover the wages of the employee involved but the real saving is in not having to pay for final disposal of the refuse.

The purchase of a trailer and a forklift would allow the department to operate in a business-like manner.

Refinements in recycling on the part of some citizens are a must if we are to sell some of our products, especially glass. Whole loads are rejected because individuals have deposited colors in the wrong bins.

Trees and Forests

Fifty-five hazardous trees were removed from Town right-of-ways during the past season.

Town House

An arsonist burned out the Police Station on Fast Day resulting in the temporary relocation of the Police to the Old Fire Station for five months.

Quick action by the Fire Department prevented the loss of the entire Town House.

Parks

Bud Grant and crew did an excellent job maintaining Putnam and Teixeira Parks this year.

Several acts of vandalism marred the otherwise tranquil parks.

Vandalism in general seems to be on the rise in Peterborough.

Cemeteries

A renovation project was started in the Old Street Road Cemetery. The worn out sods will be rototilled in strips, limed, fertilized, reseeded and mulched in order to re-establish a presentable grass surface.

Also with the permission of the abuttors many overhanging branches have been removed.

The trustees are about to undertake an ambitious project with citizen participation to catalog and repair the deteriorated tombstones in the original burying ground.

Maintenance on the cemeteries was performed by Bud Grant and crew and their usual fine job was appreciated.

Thirty-eight burials were performed during the year.

Engineering

In addition to designing various water and highway projects, the department completed the annual updating of the tax maps.

Education

Several employees received training at one or more seminars in addition to regular quarterly association meetings attended by the foremen.

Water foreman, Howard Parker, and I were certified both as water treatment plant operators and distribution system operators as required by a new Federal Law.

Highway foreman, Francis "Pete" Deiana, earned a certificate for successfully completing an eight-week course in Basic Waterworks Operation, Management and Design sponsored by the New Hampshire Water Supply and Pollution Control Commission.

Sewer foreman, Thomas Weeks, completed seminars on Instrumentation and on Plant Maintenance.

The entire highway crew attended a seminar by the New Hampshire Public Works and Highway Department dealing with the use of emulsions for road sealing. The Environmental Protection Agency mandates the changeover to this type of sealant in 1981.

In conclusion, I wish to express my appreciation to the Selectmen; my office

staff, Thelma Turner, Becky Baldwin, and Deanna Atkinson; my foremen, Howard Parker, Tom Weeks, Pete Deiana; fellow department heads; and to you, our valued citizens, for the continued support and understanding during the past year.

Respectfully submitted,
John N. Isham
Superintendent of Public Works

REPORT OF THE PETERBOROUGH CODE OFFICE

The year of 1980 was a season of stops and starts in the building industry.

Interest rate fluctuation had a great influence on the building industry.

One noticeable trend was the increased awareness of the energy situation. This has been shown in the building of new homes, in their construction and the use of greater amounts of insulation.

I wish to extend my thanks to the Town Hall Staff and the citizens of Peterborough; with their cooperation my job has been much easier.

This year 104 building permits were issued totaling $2,471,650.00.

The breakdown of permits are listed below:

Single Family	16	$ 998,500.00
Multi Family	0	0
Commercial Buildings	2	300,000.00
Industrial Buildings	1	594,000.00
Residential Remodeling	67	409,850.00
Commercial Remodeling	14	123,300.00
Industrial Remodeling	1	20,000.00
Miscellaneous	2	26,000.00
Demolition	1	0
	104	$2,471,650.00

Thirteen sign permits were issued this year.

Respectfully submitted,
Charles R. Brown
Code Officer

CIVIL DEFENSE REPORT 1980

This past year has been one of many varied circumstances including many technical requests from the State Civil Defense Agency. A most important requirement was the Encoding of two radios to greatly improve our direct communications with the State Civil Defense Headquarters.

In compliance with new New Hampshire Civil Defense requirements, our Emergency Operational Plan, which states our procedure of operation in time of crisis has been updated for increased readiness.

Equipment and supplies are periodically checked in the ten licensed shelters as publically posted. Our Alarm system also is checked. We enjoy the close cooperation of the U.S.A. 210 Engineers at the Peterborough Armory, who maintain close supervision of our mobile units and care of Civil Defense vehicles. Our library of films are in constant loan for conducting courses on Family Medical Health Care.

One of the most important problems in our community is spring flooding. During the past year, in the months of February, March and April, the flooding in our area was practically nil. However there was some icing problem but not of a serious nature.

Hazardous Waste is a national problem at this time. Through the cooperation of the Fire Department, Police Department and State Fire Marshall our community is prepared to take necessary action should a crisis occur.

We express our thanks to the Board of Selectmen, heads of all departments for the fine cooperation.

We also have the pleasure of announcing that Mrs. Norman Makechnie has joined our staff as secretary.

Respectfully submitted,
Carl. W. Wood, Director
Robert Stewart, Deputy Director

REPORT OF THE PETERBOROUGH CONSERVATION COMMISSION

The Conservation Commission is, by statute, generally responsible for recommending actions to protect and improve the environment of the Town. It has no enforcement powers, but in the specific area of wetlands protection is specifically designated as the Town agency which can request a thirty-day delay in any specific dredge-and-fill request and a public hearing before the state Wetlands Board on any such request.

The Commission thus has both a protective function and a developmental function.

During the year 1980, Commission action resulted in one Wetlands Board public hearing on a property along the Old Sharon Road in South Peterborough. After the hearing, the Board followed your Conservation Commission's recommendations in the restrictions it included in the permit it granted.

Other wetlands problems called to the attention of the Selectmen and the Public Works Department during the year involved rubble dumped into the Nubanusit Brook below the Steele Road bridge and earth fill dumped behind residences on the north side of Evans Road — both of which were illegal activities in wetlands in the absence of specific Wetlands Board approval. One hopeful turn of events was the cancellation of the proposed extension of Evans Road into the wetlands area of Evans Flat.

Preparation of preliminary proposals for the hydro generation of electricity at one or both of two sites along Nubanusit Brook was an important task of the Commission prior to the March, 1980 Town Meeting. The successful vote to establish and fund a special Hydropower Committee to investigate the practical engineering and financial aspects of the project demonstrated the basic support by Peterborough citizens of this energy project. The Hydropower Committee is expected to submit its report in January and make recommendations for action by the voters at Town Meeting.

The proposed sale of the Noone Mills property to a company interested in use of the Noone Dam for hydropower is of interest and concern to the Conservation Commission, as the maintenance of the Noone Dam is important to the Town. It not only appears to be an effective location for hydropower generation, but is also important in flood control and provides part of the charm of Peterborough through its continued maintenance of Noone Pond.

Commission members became concerned about the overflow problems this last spring at the North Peterborough Dam, due to the deterioration of the by-pass flume and its control gate, especially should the old bridge abutment area be developed into a picnic area, as seems desirable. The Selectmen, as a solution to the problem, finally authorized complete filling of the area of the collapsed penstock and sealing of the former gate — as the cost of replacing the penstock seemed prohibitive. Henceforth, overflow will have to be controlled by regulation of the spillway boards.

Through the consideration of Peterborough landowners who owned property bordering Diamond Marsh, the Town has acquired 113 acres, principally wetlands, adjoining some 50 acres of wetlands which are a part of the Raymond Tree Farm. To provide access to these wetlands, at the request of the Selectmen, it is proposed to establish a greenbelt from the existing bridge along the southerly and westerly banks of the fresh water marsh under a conservation agreement. The Conserva-

tion Commission has also called to the attention of the Planning Board the possibility of securing access to the dry portion of the 113 acres by a right-of-way across other abuting land.

Regional interest has evolved this year in the protection and improvement of the Wapack Trail, extending from Mt. Wachusett in Massachusetts along the mountain ridges to the Old Greenfield Road in Peterborough. Our Commission is cooperating with other Conservation Commissions, the Appalachian Mountain Club and other interested groups to develop protective agreements along the Trail.

This interest in the Wapack Trail coincides with the specific work undertaken by the Conservation Commission in laying out and beginning construction of a trail in the Peterborough Town Forest from Old Mountain Road up Pack Monadnock to join the Wapack Trail west of the South Pack summit. This new trail should be of real interest and use to Peterborough and other local hikers.

Of concern to Conservation Commissions throughout the State this year was a decision of the Sullivan County Superior Court negating a 100-foot setback regulation in the Town of Acworth Surface Water ordinance. In response to a request for moral and financial support, individual members of our Commission subscribed more than $100 to assist the Acworth Commission and Selectmen in their legal appeal. On the appeal, the State Supreme Court affirmed that such setback or greenbelt regulations have a valid purpose.

In an attempt to determine possible action to combat the gypsy moth infestation of last summer, your Commission made inquiry of two Massachusetts towns, Weston and Wayland, as to their experience in dealing with this problem. As control is beyond the ability of any one town, it is hoped that a cooperative plan may be developed by Monadnock Region towns to help control these moths.

In matters relating to the Town Dump, recycling and potential river pollution, the Commission has cooperated in seeking collateral experience from official sources to aid Town officials. Likewise, the Commission has given counsel to the Selectmen and to individual Peterborough property owners in the interpretation and application of the Current Use assessment regulations.

Respectfully submitted,
Theodore A. Brayton
L. Damon Crumb
Philip M. DuBois
Gilborn J. Duval
John M. Lord
Fairfield E. Raymond
Coburn T. Wheeler, Chairman

REPORT OF HYDRO COMMITTEE

The Committee, after careful analysis of the complete feasibility report (a summary of which is herein contained), believes that though the project is technically feasible the Town would gain no economic advantage by using public funds to develop the Nubanusit hydropower sites at this time. We therefore recommend that the Selectmen be encouraged to take whatever steps they deem feasible to promote private development of the Nubanusit hydropwer potential.

Respectfully submitted,
Hydro Committee

PETERBOROUGH HYDROELECTRIC PROJECT FEASIBILITY STUDY ABSTRACT

GENERAL

This abstract summarizes the results of a hydroelectric power feasibility study completed by International Engineering Company (IECO) for the Town of Peterborough, New Hampshire in December 1980. The feasibility of constructing a hydroelectric generating facility on Nubanusit Brook in West Peterborough was examined. Consideration was given to locating the project intake structure at MacDowell Dam, Verney Mill Dam and Union Street Dam. Alternative powerhouse sites were considered for each of these intake locations.

The Town financed the study from its own operating funds. The amount of $25,500 was authorized for the engineering and environmental studies. An additional $5,200 was ultimately expended for field survey and seismic exploration programs in support of the engineering studies. IECO was authorized to proceed with this hydroelectric feasibility study on July 30, 1980.

The goals of the study were five-fold:

- Determine if the construction, operation, and maintenance of a hydroelectric generating facility would be feasible for the Town to undertake.
- Determine the optimum configuration of the proposed facility.
- Identify any institutional or environmental constraints which could limit or prohibit development of the site.
- Determine the estimated cost of the project and identify available financing alternatives.
- Provide a schedule for implementing the project.

FEASIBILITY

Potentially, feasible projects were identified by preparing cost estimates for alternate developments from cost curves, determining the estimated average annual energy production each alternative could produce through the analysis of flow duration curves, and establishing the cost per kilowatt hour. A total of eight different combinations of intake structure and powerhouse location were considered from which the most attractive alternative was selected.

This initial economic analysis provided a means of focusing on the most feasible development alternatives and identified the approximate installed capacity. Four alternative development schemes were so identified.

A more detailed analysis was then made of the most attractive siting alternative. Energy estimates were made using headwater and tailwater rating curves

and a penstock headloss curve formulated as part of the study. Civil costs were then refined and manufacturer's cost quotations utilized for turbine-generator equipment.

A recommended development was selected based on these studies. The penstock diameter and material type, the installed capacity, and the turbine type were varied to determine the optimum configuration for this alternative.

RECOMMENDED DEVELOPMENT

The recommended development consists of constructing a reinforced concrete powerhouse on the left bank of Nubanusit Brook adjacent to Overseers Row; installing a 700 kW crossflow (Ossberger) turbine-generator unit; adding an intake structure to the left abutment of Verney Mill Dam; repairing Verney Mill Dam and raising the spillway crest 4 feet; and installing a 2700-foot long, 4.5-foot diameter concrete pipe penstock between the intake and the powerhouse. A general site plan and penstock profile are shown on Figure 1.

The proposed powerhouse would house all electrical and mechanical equipment except the outdoor switchgear and the step-up transformer, which would be installed in a switchyard constructed adjacent to the powerhouse. A hatch would be provided in the roof of the powerhouse to allow access to and removal of the turbine-generator unit using a mobile crane.

The principal features of the intake structure at Verney Mill Dam include a trashrack complete with mechanical rack cleaner and hydraulically operated fixed wheel steel gate. An opening through the dam will be made using controlled drilling and rock splitting methods to accommodate an hydraulically proportioned flow passageway to a penstock.

The penstock will, in general, be routed along the left bank of Nubanusit Brook and installed in a trench and buried over its full length to minimize changes to the natural environment. The penstock will be 4.5-foot diameter concrete pressure pipe.

The downstream face of Verney Mill Dam, below the spillway crest section, will be refaced with reinforced concrete. The existing dam crest will be raised by the addition of a reinforced concrete cap having the same basic geometry as the existing structure. Additional repairs to the dam may also be required. These repairs will depend on the results of a final design stability study conducted in conjunction with a dam foundation exploration drilling program.

A crossflow turbine-generator unit was selected for this site because of its unusually favorable efficiency characteristics over a wide range of flow at a competitive cost. The crossflow turbine drives a 700 kW generator via a speed increaser and flywheel. The generator output would be at 480 volts and would be stepped up to 12 kilovolts prior to transmission.

The average annual energy produced is 2,480 megawatt-hours. This is sufficient to save an average of 150,000 gallons of oil each year. The actual energy output each year will fluctuate above and below this average annual figure depending on the amount of precipitation. A summary of average monthly generation is presented in Table 1.

Table 1
ANNUAL ENERGY PRODUCTION

Period	Megawatt Hours
January	222
February	232
March	348
April	448
May	320
June	142
July	72
August	55
September	68
October	121
November	194
December	260
Average Annual	2480
Mean Monthly	206

PROJECT COSTS

The cost of the project, including allowances for contingencies and engineering, legal, and administrative services, has been estimated to be $1,668,000 in November 1980 dollars. Because construction of the plant would probably not start until October 1982, the actual construction cost will be higher due to inflation. Annual costs, which include operation and maintenance, general and administrative, and renewals and replacements, have been estimated to be $20,000 in the first year. The total bond amount and net annual debt service figures are given for 40-year bonds at 8 and 9.5 percent interest rates in Table 2.

Table 2
Total Bond Amount and Annual Payments for 8% and 9.5% Interest Rates

8%, 40-Year Bond	
Total Direct Construction Cost (1980 Dollars)	$1,668,000
Allowance for Escalation	80,139
Interest During Construction (8% per year)	307,666
Reserve Fund	199,400
Bonding Costs (3.5%)	81,795
TOTAL BOND AMOUNT	$2,337,000
Annual Debt Service	$199,400
Interest on Reserve Fund (@ 8% per year)	(15,952)
NET ANNUAL DEBT SERVICE	$183,448
9.5%, 40-Year Bond	
Total Direct Construction Cost (1980 Dollars)	$1,668,000
Allowance for Escalation	88,487
Interest During Construction (@ 9.5% per year)	371,846

Reserve Fund	239,500
Bonding Costs (3.5%)	85,881
TOTAL BOND AMOUNT	$2,453,714
Annual Debt Service	$239,500
Interest on Reserve Fund (@ 9.5% per year)	(22,753)
NET ANNUAL DEBT SERVICE	$216,747

FINANCING ALTERNATIVES

The Town's tax base is not sufficent to allow for financing of the proposed project under current state law. New Hampshire statutes limit the amount of general obligation bonds a municipality may sell to 1.75 percent of the equalized tax base. Presently, Peterborough is also prohibited from selling revenue bonds to finance a hydro project. Legislation is expected to be introduced in early 1981 to exempt hydro projects from the debt ceiling and to allow municipalities to use revenue bonds for this type of project. The Town currently has the option to work with a private developer.

MARKETING CONSIDERATIONS

Power can be sold under the Limited Electrical Energy Producers Act (LEEPA) regulations to Public Service Company of New Hampshire (PSNH) for 77 mills/kWh for energy and 82 mills/kWh for energy associated with reliable capacity. If power is to be sold to PSNH under the LEEPA regulations, some other type of security will probably be required to obtain financing.

The project could be financed on the basis of a long-term power sales contract. Prospects are not all that good for obtaining a long-term power purchase contract with PSNH with initial rates in the range of 80 mills. However, other utilities located outside of the State of New Hampshire have shown some indications that they are willing to pay rates in this range. However, the New Hampshire Public Utilities Commission claims to have the authority to prohibit the sale of hydroelectric power outside of the State. Close contact should be maintained with the New Hampshire PUC.

With the cost of power escalating as rapidly as it has in the past several years, it is possible that large industrial customers would be interested in purchasing power from the proposed project. Local industries which are power intensive should be identified and approached as potential customers of power produced by the Town. An industrial concern convinced that power will continue to escalate may be willing to pay a higher price initially to limit future energy costs.

ECONOMIC EVALUATION

An economic evaluation of the project was made by comparing the anticipated benefits and costs over the economic life of the project. The proposed project development was analyzed on the basis of a 40-year economic life. Annual costs of the project were computed based on level payment bonds with interest rates of 8 and 9.5 percent. A bonding period of 40 years, typical for hydroelectric projects, was selected. Variable costs associated with the project were estimated to be $20,000 the first year. These costs were assumed to be subject to annual escalation for the life of the project. A range of values for long-term escalation were used.

Annual benefits of the project were assumed to be derived entirely from the sale of power. The highest rate which could be obtained under LEEPA is 82 mills/kWh. If power is sold under the provisions of a long-term power sales contract, it is anticipated that an initial rate in the range of 50 to 70 mills/kWh could be obtained.

Cash flow statements were prepared for the combinations of interest rates, inflation rates, and energy values shown in Table 3.

Table 4 contains a summary of the cash flow studies for the 22 cases studied. Initial cost of service was determined to be 82 mills and 95 mills for bond interest rates of 8 and 9.5 percent, respectively. Assuming 7 percent annual general inflation and 7 percent annual escalation on energy, the financing criteria of less than five years of negative cash flow, can be met with an initial energy value of 65 mills/kWh with 8 percent financing and 75 mills/kWh for 9.5 percent financing. These energy values are on the high end of range of energy values, thus the project is considered to be marginally feasible based on economic and marketing criteria.

Table 3
VARIABLES USED IN CASH FLOW STUDIES

Case	Bond Interest Rate	General Inflation Rate	Energy Value Initial	Escalation
1	9.5%	7%	50 mills/kWh	7%
2	8.0	7	50	7
3	8.0	6	50	6
4	8.0	8	50	8
5	8.0	7	50	8
6	8.0	7	50	9
7	8.0	7	60	5
8	8.0	7	60	7
9	8.0	7	60	9
10	8.0	7	70	5
11	8.0	7	70	7
12	8.0	7	70	9
13	8.0	7	82	5
14	8.0	7	82	7
15	8.0	7	82	9
16	9.5	7	70	5
17	9.5	7	70	7
18	9.5	7	70	9
19	9.5	7	82	5
20	9.5	7	82	7
22	9.5	7	82	9

INSTITUTIONAL AND ENVIRONMENTAL CONSTRAINTS

Several constraints could prevent development of the project. However, none of the constraints appears formidable at this time.

No environmental problems have been defined which would limit or prohibit development. The low flow release of 10 cfs specified in this study is expected to satisfy current U.S. Fish and Wildlife policy concerning minimum flow releases and aquatic base flows, based on discussions with federal and state agencies.

The pertinent land and water rights required by the project have not been fully defined. Preliminary discussions with the U.S. Army Corps of Engineers point to their general receptivity toward the proposed development and their willingness to lease the use of the Verney Mill Dam to the Town of Peterborough. Yet to be defined are the water rights in the section of Nubanusit Brook to be bypassed by the penstock, the ownership and cost of obtaining options on the land along the proposed penstock route, and the cost of land at the proposed powerhouse site.

RECOMMENDED IMPLEMENTATION SCHEDULE

A recommended implementation schedule was formulated. The schedule provides for the Town to obtain a Federal Energy Regulatory Commission (FERC) license exemption by December 1981, at which time final design would begin. Design would require about six months, during which time the turbine-generator and general contract documents would be issued for bid. Two months has been allowed for the general contractors' bid preparation, one month for bid evaluation and contract award, and one month for contractor mobilization at the site. Construction would begin in October 1982. The unit would come on line in June 1983. Figure 2 presents a bar chart delineating the implementation schedule.

CONCLUSIONS AND RECOMMENDATIONS

The project as described herein was found technically feasible. No major environmental concerns were raised and the Corps of Engineers has responded favorably to the proposed development scheme. The most significant impediment to the project implementation at this time is project financing. Therefore, it is recommended that the Town carefully investigate its financing options prior to the March 17, 1981 annual Town Meeting, as well as monitor new legislation regarding municipal debt limitations.

In particular, the Town should explore the following areas with respect to project financing:

- Sources of grants and low interest loan money for small hydro projects.
- Terms and conditions of power sales contracts with Public Service Company of New Hampshire, The Massachusetts Municipal Wholesale Electric Company, and other utilities.
- Sale of power to local industries.
- Incentives and financing packages offered by equipment manufacturers, particularly those which are not established in the country and would be interested in having a demonstration project.
- Private developers with resources to invest in the project.

Table 4
SUMMARY OF CASH FLOW STUDIES

Case	(1) Bond Int. Rate (%)	(2) Gen. Inflat. Rate (%)	(3) Initial Ener. Rate Mls/kWh	(4) Ann. Ener. Inflat. (%)	(5) Initial Cost of Serv. Mls/kWh	(6) 1st Yr. of Pos. Csh. Fl.	(7) 1987 NPW $1000	(8) Year 5 B/C	(9) 1992 NPW $1000	(10) Yr. 10 B/C	(11) 2002 NPW $1000	(12) Yr. 20 B/C	(13) 2012 NPW $1000	(14) Yr. 30 B/C	(15) 2022 NPW $1000	(16) Yr. 40 B/C	(17) 2032 NPW $1000	(18) Yr. 50 B/C
1	9.5	7	50	7	95	12	-431	.590	-589	.678	-376	.868	243	1.070	1069	1.275	2109	1.510
2	8	7	50	7	82	10	-285	.685	-338	.786	1	1.000	685	1.226	1544	1.452	2584	1.715
3	8	6	50	6	82	11	-299	.675	-391	.760	-150	.943	444	1.136	1235	1.332	2275	1.580
4	8	8	50	8	82	9	-271	.696	-289	.811	135	1.058	890	1.315	1798	1.569	2838	1.844
5	8	7	50	8	82	9	-273	.698	-285	.820	234	1.094	1236	1.407	2565	1.751	4241	2.173
6	8	7	50	9	82	8	-261	.711	-229	.855	495	1.200	1894	1.624	3865	2.131	6496	2.796
7	8	7	60	5	82	9	-188	.792	-209	.867	23	1.009	406	1.134	802	1.235	1246	1.344
8	8	7	60	7	82	7	-161	.822	-90	.943	497	1.201	1429	1.471	2536	1.742	3824	2.057
9	8	7	60	9	82	5	-132	.854	41	1.026	1090	1.440	2879	1.949	5321	2.558	8518	3.356
10	8	7	70	5	82	5	-68	.924	19	1.012	440	1.178	979	1.323	1505	1.441	2056	1.569
11	8	7	70	7	82	4	-37	.960	158	1.100	993	1.401	2137	1.716	3528	2.033	5064	2.400
12	8	7	70	9	82	3	-4	.996	311	1.197	1685	1.680	3865	2.273	6777	2.984	10541	3.915
13	8	7	82	5	82	1	75	1.083	293	1.185	941	1.380	1668	1.549	2349	1.688	3028	1.837
14	8	7	82	7	82	1	112	1.124	455	1.288	1588	1.641	3066	2.010	4718	2.381	6552	2.812
15	8	7	82	9	82	1	151	1.167	635	1.402	2398	1.967	5048	2.663	8525	3.495	12968	4.586
16	9.5	7	70	5	95	9	-215	.796	-232	.873	63	1.022	537	1.154	1030	1.265	1581	1.386
17	9.5	7	70	7	95	7	-183	.826	-93	.949	616	1.216	1731	1.498	3053	1.785	4589	2.122
18	9.5	7	70	9	95	5	-150	.858	61	1.033	1307	1.458	3423	1.984	6302	2.620	10066	3.460
19	9.5	7	82	5	95	5	-71	.932	42	1.023	563	1.197	1225	1.352	1874	1.481	2553	1.624
20	9.5	7	82	7	95	4	-34	.968	205	1.112	1211	1.424	2624	1.754	4243	2.090	6077	2.485
21	9.5	7	82	9	95	3	5	1.005	385	1.211	2021	1.707	4606	2.325	8050	3.069	12492	4.053

Legend
NPW=Cumulative Net Present Worth
B/C=Cumulative Benefit Cost ratio based on Cumulative Net Present Worth

PETERBOROUGH DISTRICT COURT REPORT — 1980

RECEIPTS		
Beginning balance		$ 8,753.44
Penalty assessments		7,855.00
Fines		78,508.29
Civil Fees		361.00
Misc.		
writs	24.85	
copies	69.20	
charges for bad checks	55.00	
refund overpayment of fines	46.00	
witness fee to be refunded	30.00	
late charge	2.50	
		227.55
Bail forfeited		550.00
		96,255.28
DISBURSEMENTS		
Motor Vehicle		38,760.00
Fish and Game		208.00
Dept. of Employment Security		280.00
Witness fees		5,310.95
Town of Peterborough — first 3 quarters		33,357.54
Penalty Assessments — Treas. State of N.H.		8,009.51
Misc.		
Fine pd. to Supt. Ct.	275.00	
Return of overpayments	46.00	
Guardian ad litem	1,529.75	
Mileage — Peterborough share for Prob. Off. seminar	74.29	
		1,925.04
		87,851.04
Income over expense	8,404.24	
Penalty assessments pd. 1/16/81	1,850.50	
Paid to Town, 4th quarter 1/16	6,553.74	
	0	

TRUST ACCOUNT REPORT — 1980

RECEIPTS	
Bail on hand 1/1/80	$ 2,115.00
Peace Bonds on hand 1/1/80	1,200.00
Civil Collections on hand 1/1/80	35.00
Civil Bonds on hand 1/1/80	2,800.00

Restitution on hand 1/1/80	30.00
Bail received in 1980	10,402.50
Restitution received in 1980	483.00
Collections received in 1980	95.00
	17,160.50
DISBURSEMENTS	
Civil Bond returned	1,300.00
Fines paid from bail	5,389.00
Bail returned	4,493.50
Bail forfeited	550.00
Restitution	483.00
Return of Peace Bonds	300.00
Civil Collections	95.00
Check Printing	10.05
	12,620.55
Balance in Trust Account	4,539.95
	17,160.50

Bail	2,085.00
Peace Bonds	900.00
Civil Collections	35.00
Civil Bond	1,500.00
Restitution	30.00
Check Printing	(10.05)*
	4,539.95

*should be reimbursed from regular account

SMALL CLAIMS REPORT — 1980

RECEIPTS	
Beginning balance	$ 886.80
Entry fees	1,278.00
Writs of execution	7.00
Payment of claims	1,051.45
Bail — civil	400.00
Orders of Notice	280.00
	3,903.25
DISBURSEMENTS	
Payments of claims	1,051.95
Postage — certified mail — to Town	327.28
Refund of entry fees	45.00
Bail returned	400.00
To Town of Peterborough for 1979	886.60
	2,711.03
To be paid to Town of Peterborough for 1980	1,192.25
	3,903.25

RECREATION REPORT 1980

The ardent support of civic agencies, volunteerism, and the active role of local business people continue to pave the way toward our ability to offer a wide dimension of successful recreational programs in our town.

J. Farmer & Company, Inc. finalized construction of the new youth baseball/softball diamond in June. The field was dedicated in honor of Fire Chief Larry Bishop and is now known as the Lawrence C. Bishop Field.

Another man of great generosity and character, honored with Chief Bishop on July 4th, was the late Johnny "Ecco" Atkoczaitis who Larry succeeded nearly 30 years ago as coordinator of youth baseball in our town.

The Micro Little League Field was re-dedicated in his honor for a second time and hopefully a 3rd dedication won't be necessary to remind everyone that "Ecco" does indeed live at Adams Playground.

Catherine Calhoun and Mike McTague (Playground), Katherine Miner (Arts & Crafts), Mark Fernald (Tennis), Sue Davis (Aquatics) and lifeguards Diane Bourgoine, Jennifer Crawford, Janice Crooker, Debby Gove and Candy Ingalls highlighted an outstanding summer staff.

Sue Davis did a terrific job with the Swim Team. As Program Director she experienced many other successes within our year round recreation calendar of events. Her resignation in September was accepted with regret.

Sue Louis of Springfield College, whose hometown is Auburn, N.Y. has replaced Ms. Davis as Program Director.

New Con-Val Athletic Director Bob Butson has done a great deal to foster community-school relations since arriving in September.

Certainly, we are thankful for the many recreation services that having access to local school buildings enable us to provide.

The Fire Department, Library, Highway and Police departments have also been extremely generous in their time and thought. To these and other "friends" of recreation: We are indeed grateful!

Roland "Beaver" Jutras, Director

Recreation Committee
Richard Dunning, Chairman
Roger Cabana
Roland Patten
Wendy Peters
Cathie Runyon

1980 PLANNING BOARD REPORT

The Peterborough Planning Board met as usual on the third Monday of every month of the year, and also held five special meetings, two hearings on zoning changes, and one to amend the town's subdivision ordinance. The Board also took several views of pending and completed projects.

This was not a particularly active 12 months for housing or other property development in the community. Much of the Board's time was taken on an application from Peterborough Industrial Development Corporation to place 28 condominiums on the former Verney millsite in West Peterborough. The Board found that the project was contrary to zoning regulations and turned PIDC down. The latter appealed the Board's decision to Superior Court where the issue remained at year's end.

A central issue to the PIDC dispute is whether or not a favorable Planning Board decision in 1973 allowing 60 apartments on the millsite remains valid, and if so, whether this can be construed as "grandfather" rights to PIDC to change the rental housing project to condominiums. Out-of-town counsel for the Planning Board says PIDC has no such rights, and further that the 1973 approval was invalid initially because there were no zoning or planning regulations at that time giving authority to the Planning Board to regulate use of the site for apartments.

Zoning amendments ratified by Town Election referendum last March primarily concerned articles relating to use of land in areas designated by the federal government as flood plains. The Board opposed, and the voters concurred, a zoning change in the Mercer Avenue area to allow senior housing there. Subsequently the Board recommended a 60-unit elderly housing project for a site off Grove Street next to Peterborough Plaza. Variances and other approvals needed for this project, which remains in the planning stage, have been granted by the Zoning Board of Adjustment.

Two cluster developments received Board approval, but construction has yet to begin on either project. Approved were 54 units of retirement housing on land of Peterborough Industrial Development Corporation, Route 202 North, next to Pheasantwood Nursing Home, to be built by Hancock Homes, Inc.; and 24 condominiums at the corner of Concord Street and Sand Hill Road on land of Robert Baca, to be built by Woodmasters, Inc. of Hooksett.

LaRoche Realty Corp. proposed 28 condominiums on 57 acres off Route 101 West, near the Dublin line. This project required special exception approval of the zoning board, which was denied. The LaRoche Co. since has changed its plans to 17 single-family homes on three-acre lots. This concept remains under study by the Planning Board.

In January Robert Levesque of South Lyndeboro told the Board he intended to build 75-100 condominiums on 91 acres on Condy Road. The applicant said he would bring town water and sewer to the site, also a new road connecting to Route 101 East. The Board has heard nothing of this development since.

Another project in the incomplete planning stage is a 10-lot subdivision on Bogle Road by Lloyd Reynolds. Nothing has been heard since Mr. Reynolds suggested it at a Board meeting on January 21, 1980.

The major industrial project of the year involved a 33,000 square foot addition to New Hampshire Ball Bearings, Inc. on Route 202 South. Construction began in December.

The Board approved 12 two-lot subdivisions, one of three lots, and five lots for Michael Sullivan on the David and Doris Magoon land, Old Greenfield Road. Boundary adjustments and minor lot line changes were approved for previously accepted subdivisions for Donald and Mary Graves, Arundel Road, and Richard Allen, Summer Street.

Six applications for site plan review were processed by the Board, also 14 requests for special exceptions. The Board's action was usually in the affirmative, except for expansion of commercial uses on Route 101 East, in which the Planning Board's position was twice overruled by the zoning board.

For 1981 the Board is recommending voter approval of an application from Mark Wheeler and others to rezone some 12 acres of land on Route 202 South, at Sharon Road, from rural to commercial. The Board is also recommending a Town Warrant article to create a special committee to study off-street parking, and other questions relating to the business zone of the community, particularly downtown.

The Board opposes the Elderly Housing Zoning Change as proposed by petition because it does not establish the necessary guidelines for the Board of Adjustment in considering such a proposal as a Special Exception, and because it applies to almost every district in the Town. Also, it would allow Elderly Housing on Mercer Avenue, which was soundly defeated by the voters (823-230) at the 1980 Town Meeting. The petitioners are requested to contact the Board in the Summer of 1981 so that a satisfactory proposal can be presented to the voters at the 1982 Town Meeting.

The Board wishes to acknowledge the cooperation and assistance of other town boards, and citizens in general, in carrying out its responsibilities for community planning.

Respectfully submitted,
Richard R. Fernald, Chairman
Paul C. Cummings, Jr., Vice-Chairman
Mary N. Emery
Harlan E. Karr, Jr.
Jere T. Morris
Joachim W. Wamser
James R. Lawn, ex-officio

Webster defines "cooperation" as "association in a venture, the benefits of which are shared." Cooperation sums up library services for 1980. Many individuals and groups worked with the library staff to make this a most productive year.

January began auspiciously when an anonymous donor gave the library $23,000 for the purpose of providing a new local history and genealogy room. Work was completed in late spring, and our historical collection was moved from the basement to the new McGilvray Room on the second floor via staff, trustees and volunteers.

For their service project, the Friends of the Library have undertaken the finishing of the large meeting room. Their 1st Annual Friends of the Library Book Sale netted over $1,000 and paid for the ceiling in the meeting room. This August saw the 2nd Annual Book Sale equally successful. $1,200 was realized. This money, along with a gift from Weight Watchers and a rental fee from CETA, paid for the insulation and finishing of interior walls of this room.

As usable space, this room has been rented for a secretarial skills class. Once it is completed, it will be used as a community meeting room, capable of seating one hundred.

With warm weather came a drinking fountain, a gift of the Hanson Family in memory of their mother.

Joan Butler donated a stereo for an adult listening center, and an afghan made by Mrs. Edythe Lyon was donated and raffled off during Peterborough Days.

The Peterborough Garden Club continues to give new books in memory of past members.

Gift books accounted for 21% of the 1,471 new books added to the library collection in 1980.

For the library's birthday in April, Fritz Weatherbee did an interview with the librarian. This piece made national radio when it was broadcast on "All Things Considered". We received word from friends as far away as Wisconsin, following the show.

"Library Journal" runs an architectural issue that included a statistical profile of our expansion project.

An afternoon broadcast of WSCV live from the library proved to be the highlight of National Library Week. A telephone line sponsored by the First National Bank of Peterborough provided access to the radio station for Fritz Weatherbee who had the librarians take reference calls and answer them on the air. From noon to four, staff and trustees raced around finding answers to mind-boggling questions. Of the 45 questions received, only 3½ were "stumpers".

Monthly exhibits have featured the work of local artists and have included photography, calligraphy and quilting, as well as some of the more traditional mediums.

Friends of the Library sponsored their very successful Brown Bag Lunches, where the public is invited to share its lunch hour with authors and bibliophiles. SRO crowds jam the small meeting room on these occasions.

An Outreach Program was begun this fall to bring books to the homebound. The Visiting Nurses Association assisted the library in identifying those citizens that

might need this service. Organized by Judith Garabrant and run by volunteers, this worthwhile project will add no cost to the library budget.

Have you visited the Elizabeth Room for Young People lately? Be certain to visit the Stamp Exchange — an innovation this year. Circulation statistics show that an increasing number of children and young adults are using the library. Nine classes make regular library visits. Our weekly movies attract up to sixty children each Tuesday, and a dozen preschoolers are regulars at storytime. "Charlotte's Web" drew one hundred fifty nine readers into our Summer Reading Program, and 1,024 spiders dotted the bulletin board, representing as many books read. More than 200 youngsters and their parents attended our party with the Little Red Wagon at Adams Playground.

You borrowed 4,000 more books this year than last — giving our circulation figure a 7% boost. Reference questions are harder to keep track of, but 23 questions per day seems to be average.

A reflection at year's end would not be complete without thanking those people who made it so successful:

thank you to the staff for the daily cooperation; the shifting of everything from schedules to shelves — with a smile.

thank you to the trustees for supporting us when we try something new.

thank you to a public that welcomes changes, and the many individuals who offer help and suggestions all year long.

Respectfully submitted,
Ann Geisel

HEALTH DEPARTMENT REPORT

The following are the activities and complaints referred to this office, under various statues for inspection, review, licensing, and investigation:

Home Child Care Facilities Including Foster Care	10
Tenant — Landlord Complaints	6
Possible Septic System Problem	2
Stray — Unwanted Cats and Kittens Involve up to 20 animals	2
Group Day Care Facilities	3

As indicated in the 1979 report, the expectation that the legislation passed in 1979, Chapter 305 — RSA 540-A:1 and 48-A would require more attention from this office has become a fact. People living in rental units who find themselves without heat; usually on weekends; are faced particularly if there are children in the home with a definite health hazard. If the rent includes the fuel to operate the heating system the tenant finds that they sometimes are caught in the middle between the landlord and the fuel vendor. It is then the duty of this office to intercede on the side of the tenant. This has occurred and this office has responded.

There is a definite need for some minimum standard for a rental unit for people in the form of a local ordinance. New construction is no problem.

Respectfully submitted,
Fred E. Murray
Health Officer

REPORT OF THE BOARD OF ADJUSTMENT

The Peterborough Board of Adjustment considered thirty-five applications during 1980, eighteen of which sought special exceptions, nine of which sought variances, two of which sought both a special exception and a variance, and six of which were appeals for administrative decisions.

A special exception permits the use of property for a particular purpose stated in the Zoning Ordinance and is granted in cases where the Board determines that the use will not adversely affect other neighboring properties and will be consistent with the overall character of the respective zoning district. A request for a variance asks the Board to permit something that is not provided for in the Zoning Ordinance at all, and usually requires the applicant to show that some undue hardship will result unless the variance is granted. The Board also hears appeals from decisions of the Selectmen, Building Code Officer or other Town officials, where an applicant feels such official has incorrectly applied a statute or Town ordinance.

In the Family District, three special exceptions were granted, one permitting the conversion of an in-home storm door and window business on Wilton Road to a gift and antique shop; one allowing the operation on Wilton Road of a real estate office from the applicant's home, in keeping with the requirements relating to customary home occupations; and one permitting the operation of an art gallery and framing shop as a customary home occupation, also located on Wilton Road. The Board also considered and granted one variance application to allow construction of a residential addition closer to the lot line than the setback requirement would otherwise have permitted.

Nineteen applications concerned property in the General Residence District, ten of which requested special exceptions, five of which requested variances, one of which requested both a special exception and a variance, and three were appeals for administrative decisions. Special exceptions were granted to permit construction of a fifty-four unit clustered residential development on Route 202 across from ConVal High School; to permit the conversion of a nonconforming retail use on Grove Street to a commerical printing business; to allow a wholesale sandwich business to be conducted as an adjunct to a sheltered workshop already operating as a nonconforming use on Concord Street; to permit the use of a small building on Wilton Road as a real estate office, following its approval several years ago for an in-home veterinary office; to allow conversion of nonconforming retail space on Grove Street to a bike shop, although the fish market also proposed for such property was denied; to permit the operation of a pool club on Steele Road in connection with an existing inn, motel and restaurant; to allow contruction of a clustered residential development on property located in West Peterborough, although the density variance needed to construct the proposed twenty-eight units was denied; to allow conversion of a nonconforming equipment sales and service business on Grove Street to an antiques business; and to permit a clustered residential development on property located on Sand Hill Road at the site of a former sand and gravel pit, a variance also being granted to allow the requested twenty-four units. Variances were also granted to allow construction of a residence on a substandard size lot on Wilton Road; to permit a commercial sign on Wilton Road larger than otherwise authorized by the sign requirements of the Zoning Ordinance; to allow substitution of one commercial sign for another of the same size on Concord Street; to permit use of the former museum building on Elm Street for business of-

fices and a mail order clothing business, although an additional variance to permit retail sales at that location was denied. The Board upheld the decision of the Building Code Officer denying a request for directional signs located on other than the applicant's own property; and withheld decision, pending review by counsel, of the Building Code Officer's denial of a building permit for a sixty-unit apartment complex in West Peterborough.

In the Commercial District, the Board considered and granted three special exceptions and one variance. The special exceptions allowed the sale of delicatessen sandwiches from an existing cheese shop on School Street; permitted construction of a sixty-unit elderly project on Grove Street Extension, together with granting the density variances necessary to allow the requested number of units; and permitted operation of an auto repair business on Route 202 North, together with granting the lot size and setback variances required by the applicant.

The Board considered three applications for special exceptions in the Rural District, as well as three requests for variances and three appeals for administrative decisions. Permission was granted to allow an ornamental ironworks business on Wilton Road as a customary home occupation, and to allow operation of a trash compacting and transfer facility on Route 202 North. The Board denied a request for a special exception to construct a clustered residential development on Route 101 West due to its failure to meet the applicable density requirements. Variances were granted to create a lot with a deeded right of way but no road frontage on Burke Road, following the denial previously of a somewhat different application involving the same property, and a variance was granted to allow a retail chain saw sales and service business at the location of a former gift shop on Route 202 North. The Board also granted three appeals from denials of building permits by the Building Code Officer to allow construction of residences on unmaintained portions of Scott Mitchell Road and General Miller Road, providing the applicants themselves maintain the roads for use by emergency vehicles.

As in past years, the Board attempted to maintain consistency in its decisions. Except in extraordinary cases, variances of use restrictions were denied, while variances of setback, frontage and other such requirements were granted where reasonably necessary and appropriate. Uses by special exception were often granted subject to numerous conditions which the Board felt necessary to preserve the spirit and intent of the Zoning Ordinance.

Respectfully submitted,
George P. Achille
David A. Berg
Bonnie J. Christian, Clerk
Joseph A. Keating
Ruth E. Parker, Clerk and Alternate
(resigned)
William F. Perry
L. Phillips Runyon III, Chairman
Charles J. Seigel, M.D., Alternate
Stanley T. Szydlo, Alternate

REPORT OF OVERSEER OF PUBLIC WELFARE

There were two more cases of direct relief in 1980 than in 1979; and this is to be expected in these times.

Increased calls for temporary food and fuel assistance were conspicuous. Considerable help was received from the Congregational Church in the form of a Food Bank that this office supervised. In addition, a thank you to Reverend William R. Cunitz of Rindge, co-ordinator of the third annual hunger walk, an ecumenical effort of several churches and thanks also to those who walked.

The high price of fuel, has in some instances, made some people decide to keep their feet warm while their stomach became cold. Thanks also to the Peterborough Rotary who as they have for a number of years, provided Thansgiving and Christmas Food Baskets to those referred by this office. Thanks also to the Unitarian Church for Thanksgiving and Christmas help and also Sears Catalog Store for Christmas toys.

The combination of people and inflation means increased dollars to provide assistance. There will be increased demands on this office's services as there will be more elderly and disabled in need of assistance. As previously reported there is no way these costs can be predicted with any degree of accuracy. The fewer the dollars provided by the State of New Hampshire the more local communities pay.

Court ordered placement of children under age 18 still puts the costs of board and care onto the local communities. I will again sponsor a bill in the legislature to correct this, hopefully on a 50-50 sharing basis. In 1980 local communities paid 1.6 million for children who are under court jurisdiction. In 1980 this community was fortunate — 1981 will be different.

Our Town history reports that in the early 1800's the care of the poor frequently exceeded the appropriation for schools and often approached the appropriation for building and maintaining highways and bridges. Sometimes it was only exceeded in amount by the appropriation for the "support of the Gospel." During the months of February 15 to April 15, 1908 the Town was host to a total of 250 tramps, or an average of over four a night. In 1980 we had two stranded "daylight dawdlers".

Five Hundred Four Dollars and Eleven Cents ($504.11) were received for Christmas distribution from Common Trust D, John Q. Adams Fund, Almon T. Hovey Fund, Asgood Fund, and Malinda Upton Fund. In addition One Hundred Thirty-Five Dollars and Seventy-Nine Cents ($135.79) from Common Trust D Overseer of Welfare Fund was distributed.

Respectfully submitted,
Fred E. Murray
Overseer of Public Welfare

Invoice and Taxes

of the town of

PETERBOROUGH

New Hampshire

for the year ending

December 31, 1980

	Land	Bldgs
ABBOTT, Francis W. & Ethel V.		
Keenan Dr.	7 740	34 840
Currier Ave.	2 990	
ABBOTT, Robert M. & Micheline F.		
Main St.	3 710	50 840
ACHER, Walter W. & Ruth L.		
Old Greenfield Rd.	6 900	35 000
ACHILLE ENTERPRISES INC.		
Depot St.	6 900	10 700
ACHILLE, George P.		
Route 202	4 480	1 680
ACHILLE, George P. & Janet A.		
Route 202	20 500	87 300
Middle Hancock Rd.	14 800	65 200
Route 202	13 900	23 000
ACKERMAN, Robert B. & Helen A.		
Harrisville Rd.	10 120	34 230
ADAMS, Donald S. & Marion B.		
Summer St.	6 600	15 020
ADAMS, Edwin E. & Nancy D.		
Morris St.	3 200	12 380
AHEARN, Eleanor M.		
Scott St.	7 470	10 000
AITTAMA, Richard J. & Alice E.		
Currier Ave.	6 840	34 240
ALDRICH, Herman W. & Ruth V.		
Old Bennington Rd.	5 890	15 700
ALEXANDER, Robert J. & Mary R. D.		
Pineridge Rd.	5 850	29 960
ALLEN, Carroll		
1 Mercer Ave.	5 490	16 430
ALLEN, Douglas P. & Bonnie M.		
Old Street Rd.	4 970	21 720
ALLEN, Michael W. & Vicky A.		
Carley Rd.	6 580	18 010
ALLEN, Onezime J. & Rita		
Wilton Rd.	7 000	26 300
ALLEN, Paul R., Jr. & Judith S.		
Sharon Rd.	8 970	52 400
Tarbell Rd.	2 890	
ALLEN, Richard E. & Ginger A.		
Summer St.	6 000	13 050
Middle Hancock Rd.	8 060	
ALLEN, Robert B. & Janice K.		
MacDowell Rd.	8 000	24 370
ALLEN, Samuel D. & Geraldine K.		
Burke Rd.	8 700	31 630
ALL SAINTS CHURCH		
Windy Row	16 500	30 440
Concord St.	6 400	
ALPAUGH, Elizabeth S. & COTE, Raymond G. A.		
Grove St.	3 800	16 830
ALTAMORE, Salvatore		
Old Bennignton Rd.	30 750	
ALTAMORE, Salvatore & Lucy R.		
Old Bennington Rd.	7 890	39 170
AMERICAN GUERNSEY CATTLE CLUB		
70 Main St.	25 260	471 780
AMES, Addie		
Concord St.	6 600	31 520

	Land	Bldgs
ANDERSON, Eve M.		
Sand Hill Rd.	6 100	18 340
ANDERSON, Hilding A.		
Main St.	6 600	33 140
ANDERSON, Hilding A. & Jane L.		
Wilton Rd.	8 700	24 400
ANDERSON, Virginia M.		
Kaufmann Dr.	5 580	32 450
Old Street Rd.	8 950	
ANDREWS, Dwight		
Sharon Rd.	9 500	20 800
Old Sharon Rd.	4 770	
Old Sharon Rd.	1 670	
ANDREWS, Leverett F. & Viola S.		
Old Dublin Rd.	14 150	21 000
ANGELORO, Thomas A. & Valerie M.		
Old Bennington Rd.	34 430	
ANTHONY, Charles H. & Abigail P.		
Glen Drive	10 780	
Concord St.	5 600	25 370
ARISTA CHEVROLET & OLDSMOBILE		
Jaffrey Rd.	37 800	183 960
ARMSTRONG, Craig S. & Tamara		
Elm St.	3 600	26 590
ARMSTRONG, Laurie H.		
Powersbridge Rd.	6 170	42 900
Powersbridge Rd.	1 780	510
ATKOCZAITIS, Eunice B.		
Morris St.	3 360	10 970
ATWOOD, Herbert N. & Florence D.		
Concord St.	4 800	26 820
AUBERT, John C. & Signe D.		
Nichols Rd.	8 010	24 340
AUSTIN, William S. & Elizabeth L.		
Scott St.	6 750	28 240
AUSTRIAN RIDING CLUB INC		
Steele Rd.	65 100	294 530
AXELROD, Henrietta F.		
Burke Rd.	13 100	
Burke Rd.	6 800	
Burke Rd.	6 880	
Burke Rd.	6 850	
BABNEAU, Anthony & Edna E.		
Gulf Rd.	5 500	6 070
BACA, Robert J. & Marilyn F.		
Sand Hill Rd.	17 100	3 220
BACON, Christopher J. & Nora J.		
Summer St.	2 400	20 740
BACON, Paul V., Jr. & Joan E.		
East Mt. Rd.	17 030	32 900
BAGLEY, Earl C. & Marion J.		
Pine St.	4 260	21 990
BAGLEY, John D. & Laurence B.		
Old St. Rd.	5 600	
BAKER, Virginia C.		
Sharon Rd.	11 300	42 400
BAKER, Edith O., Thomas A. & CALKINS, Carol		
Wilton Rd.	7 900	21 600
BALDWIN, Arnold C. & Ida M.		
High St.	7 300	19 300
BANE, Joan L.		
Highland Glen	9 370	58 400

	Land	Bldgs
BANKS, John C. & Violet P.		
Greenfield Rd.	10 300	24 200
BARALL, James D.		
Union St.	11 520	87 920
BARALL, James D., Milton & Grace G.		
Grove St.	16 000	143 240
BARBER, E. Lynn		
Blueberry Lane	9 900	51 900
BARKER, Arnold C. & Katharine R.		
Windy Row	62 220	49 580
BARKER, Walter F. & Constance P.		
Windy Row	15 200	49 070
BARNES, Lawrence & Marion R.		
Currier Ave.	7 830	30 180
BARNES, Margaret M.		
Arundel Rd.	7 280	27 950
BARRACLOUGH, Roger P. & Nancy J.		
Shadow Lane	10 080	116 280
BARRETT, Hedwig G.		
Concord St.	5 600	16 430
BARRON, Richard G. & Joyce A.		
Hunt Rd.	7 250	26 450
Hunt Rd.	100	
BARROWS, Robert & Margaret H.		
Old Street Rd.	5 390	17 100
BARRY, Corinne E.		
Old Dublin Rd.	2 900	
BARTLETT, Frank T. & Patricia F.		
Hunter Farm Rd.	9 070	44 560
BASS, Perkins		
Elm Hill Rd.	45 850	242 370
Bass Rd.	9 220	46 360
Old Sharon Rd.	2 200	
BASS, Perkins, Jermiah & Robert, Jr., Trsts.		
East Mt. Rd.	18 500	
BASS, Robert P., Jr.		
Old Mt. Rd.	5 700	52 600
Cunningham Pond Rd.	150	
Bass Rd.	13 250	12 070
Wilton Rd.	14 170	18 820
BASTILLE, John Q.		
Pine St.	6 400	
BASTILLE, John Q. & Constance E.		
Old St. Rd.	7 030	21 700
BASTILLE, John Q., Robert, & BARRETT, D.		
Wilton Rd.	4 940	
BASTILLE, John E., Est.		
May St.	2 460	
BATEMAN, Jonathan H. & ROE, Mary W.		
Wilton & Condy Rd.	12 230	33 170
BATES, Pearle Jean		
Blueberry Lane	7 500	51 000
BATES, Richard D.		
Granite St.	3 900	16 510
BATTLES, Richard P. & Patricia A.		
Old Bennington Rd.	7 660	28 510
BEARD, Gerald W. & Marian J.		
Old St. Rd.	7 070	36 710
BEAUCHAMP, Gerald T. & Elizabeth K.		
Scott-Winn Rd.	5 700	22 770
BEAUSOLEIL, Phillip H. & Donna		
Greenfield Rd.	6 030	23 690

	Land	Bldgs
BELANGER, John E. & Barbara L.		
Lookout Hill Rd.	7 110	29 330
East Mt. Rd.	12 600	
BELCHER, Kenneth W. & Helen V.		
Lookout Hill Rd.	6 320	25 010
BELDING, Robert E. & Marjorie T.		
Pine St.	4 400	39 700
BELL, Bruce J. & Doreen S.		
Route 101	8 300	24 000
BELL, W. Randal & Katharine W.		
Old St. Rd.	8 250	58 950
BELLETETE, John E.		
Route 202	3 250	
BELLIVEAU, Daniel E., Sr. & Darlene F.		
Route 136	9 010	26 140
BELLIVEAU, Francis J. & Thelma		
Main St.	3 300	15 390
BELLIVEAU, Paul F. & Mary A.		
Brian Rd.	8 580	25 830
BELLOWS, Dorothy		
High St.	7 300	32 650
BELVILLE, Theodore K. & Rachel C.		
Scott St.	4 560	15 130
BENNETT, Norman A. & Marshall		
Route 202	3 980	
BENOIT, Robert A. & Theresa R.		
Mercer Ave.	6 210	15 960
BERG, David A. & Ann G.		
Blueberry Lane	9 200	46 600
BERGERUD, Ingrid		
Grove St.	8 380	31 100
BERRY, Hugh E. & Viola & Robert A.		
Old Street Rd.	4 000	14 800
BERTRAND, Louise S.		
Laurel St.	1 600	13 060
BEVERSTOCK, Frank O. & Elinor W.		
Grove St. Ext.	7 000	31 160
BIAGI, Annette		
Mt. View Drive	6 900	28 400
BILLINGS, George B. & Rachel T.		
Hunter Farm Rd.	9 100	34 640
BINGHAM, James E. & Ellen M.		
Mt. View Drive	6 750	28 860
BINGHAM, Ruby M.		
Old Sharon Rd.	2 650	10 280
BISBEE, David W. & Diana R.		
Cunningham Pond Rd.	7 530	55 700
BISHOP, David L.		
Summer St.	5 520	14 260
BISHOP, Erle G. & Esther W.		
Lookout Hill Rd.	7 560	27 020
BISHOP, Lawrence C. & Beverly		
Central St.	4 400	17 070
Grove St.	4 000	15 300
Grove St.	8 250	36 110
Hunt Rd.	5 000	30 700
BLACK, John P.		
Pine St.	4 400	39 610
BLACKALL, Davis K. & Justine A.		
Blueberry Lane	9 000	44 490

	Land	Bldgs
BLAIR, Lucy E.		
Prospect St.	6 100	17 960
BLANCHARD, Geneva		
Shadow Lane	3 990	14 490
BLANCHETTE, Charles & Alice		
Jaffrey Rd.	6 500	10 610
BLANCHETTE, David A. Inc. & MANN, Kenneth		
Casalis Rd.	7 370	
BLANCHETTE, David A. & Jo Ann M.		
Route 101	7 260	37 580
BLANCHETTE, David A. Inc.		
Greenfield Rd.	2 500	
BLANCHETTE, Oliver A. & Marion		
Bridge St.	5 350	15 330
BLANCHETTE, Ronald J. & Claudette		
Summer St.	1 600	20 430
BLANCHETTE, Sharon M. & RIGOPOULOS, Steven A.		
Grove St. Ext.	3 700	29 550
BLOCK, Roger O. & Barbara P.		
Webb Rd.	4 320	23 040
BLODGETT, Maurice M. & Elinor C.		
Nubanusit Lane	10 340	21 340
BLODGETT, Maurice M. & MAKECHNIE, Norman M.		
Concord St.	5 850	53 570
BONSAL, Edith B.		
Sharon Rd.	6 000	19 400
Old Jaffrey Rd.	8 100	
Old Mt. Rd.	4 700	19 700
BONYNGE, Jane W.		
Pine St.	4 240	36 250
BOOTE, Edward S.		
Highland Dr.	17 540	62 980
BOOTHBY, David T. & Joy H.		
Old Town Farm Rd.	9 000	44 460
BORSARI, Robert H. & Mary E.		
High St.	5 400	15 800
BOUCHER, Arthur F. & Gertrude		
Birch Rd.	10 510	43 820
BOUCHER, J. Philip & Ann H.		
Currier Ave.	6 000	36 900
BOUDREAU, Henry & Mary		
Main St.	2 950	15 700
BOUDRIEAU, Robert M. & Nancy A.		
Burke Rd.	10 070	25 340
BOURDON, Delia		
May St.	4 060	13 160
BOURGOINE, Lawrence J. & Beverly A.		
Upper Union St.	5 340	24 920
BOURGOINE, Leo L. & Priscilla R.		
Main St.	5 260	22 050
BOURGOINE, Paul E.		
Main St.	3 010	22 940
BOURGOINE & TUTTLE INC.		
Old Dublin Rd.	20 900	
BOURKE, Eleanor G.		
Blueberry Lane	9 200	46 700
BOURQUE, Joseph A. & Virginia L.		
Greenfield Rd.	9 600	23 700
BOUTWELL, David C. & Shirley		
Scott-Winn Rd.	5 700	21 900
BOUTWELL, Howard J. & Mary A.		
Webb Rd.	5 220	22 070
BOUTWELL, James H. & Judith		
Middle Hancock Rd.	9 000	38 050
BOW, Rita		
Overseers Row	1 190	
Overseers Row	3 350	15 800
BOWDITCH, George & MARLOWE, Mary		
Pine St.	5 680	18 280
BOWDITCH, Nathaniel & Constantia P.		
Bogle Rd.	22 850	27 760
BOWEN, Richard H. & Deborah		
Old Dublin Rd.	10 120	
BOWLER, Grace M. & BAIRD, Marie H.		
Concord St.	4 800	18 080
BOWMAN, Ronald C. & Jane P.		
Sand Hill Rd.	5 390	15 800
BOXER, Jeffrey J. & Wendy W.		
Sand Hill Rd.	7 560	33 620
BOYD, Neal F. & Susan K.		
Union St.	5 000	15 700
BRACKETT, Dean R. & Marilyn H.		
Summer St.	5 400	26 700
Old St. Rd.	6 500	
BRADFORD, Peter M. & Amanda		
Sand Hill Rd.	10 900	16 770
BRADLEY, Laurecy		
Hunt Rd.	6 420	14 990
BRAMBLETT, Larry R. & Carol A.		
Old Dublin Rd.	6 640	16 610
BRANTWOOD CAMP		
Holt Rd.	10 850	
BRASSARD, Irene		
Route 101	11 080	28 160
Wilder St.	5 180	21 330
BRAYTON, Haswell P., Jr. & Dorothy C.		
Old St. Rd.	6 400	36 500
BRAYTON, Theodore A. & Hulda H.		
Union St.	4 400	14 600
BRENNAN, Joseph W. & Judith H.		
Hunt Rd.	7 100	30 700
BRENNER, Harry & Marcelline M.		
Windy Row	8 680	9 680
BREWSTER, Joan J.		
Cheney Ave.	5 940	24 880
BRIDE, Peter J. & Laurel D.		
Highland Drive	8 010	59 470
BRIGHTON, FERNALD, TAFT, HAMPSEY PROFESSIONAL ASSOCIATION		
Grove St.	11 250	71 660
BRIGHTON, Elizabeth C.		
Hunt Rd.	11 560	
BRITTON, Carl J., Sr. & Marilyn A.		
Sand Hill Rd.	6 700	26 170
BROCKLEBANK, Elizabeth P.		
Hall Court	9 000	37 950
BRODKIN, Bruce & Paula		
Currier Ave.	6 480	49 130
Old Greenfield Rd.	20 150	
BROOKS, Henry E.		
Burke Rd.	10 540	
BROOKS, Penelope E.		
Jaffrey Rd.	3 080	16 690
BROOKS, Richard		
Bridge St.	3 300	17 520

	Land	Bldgs
BROOKSTONE CO., INC.		
Vose Farm Rd.	50 590	1 787 300
Vose Farm Rd.	28 050	
BROSS, Joanne B.		
Old Jaffrey Rd.	4 070	
Old Mt. Rd.	4 800	41 500
Jaffrey Rd.	100	
BROSS, John A.		
Old St. Rd.	1 080	
Grove St.	8 630	34 890
Condy Rd.	4 610	
Off Old St. Rd.	3 170	
Sharon Rd.	310	
BROSS, John A. &		
Joanne B.		
Sharon Rd.	11 370	53 170
Sharon Rd.	260	
Sharon Rd.	12 120	25 180
Old Mt. Rd.	10 400	19 040
BROUS, Donald W. &		
Cornelia V.		
Greenfield Rd.	100	
Hunt Rd.	23 850	75 850
BROWN, Ann S.		
Concord St.	3 800	30 230
BROWN, Douglas &		
Millicent		
Route 202	12 200	41 970
BROWN, George L. &		
Patricia J.		
Elm St.	3 600	41 980
BROWN, Glen I., Sr. &		
Ruth A.		
Carley Rd.	41 040	20 600
Off Carley Rd.	2 000	
Carley Rd.	7 230	23 750
BROWN, Nancy S.		
Elm Hill Rd.	4 600	27 930
BROWN, S. S., Robert C.		
& STEARNS, J. A.		
Middle Hancock Rd.	16 470	28 090
BROWN, William W., Jr. &		
Heather		
Route 136	11 450	3 280
BROWNE, Pierce B. &		
Elise R.		
River St.	2 800	7 320
River St.	2 560	39 890
River St.	3 060	
BROYLES, Jane A.		
Wilder St.	3 430	14 380
BRUMAGHIM, Richard &		
Marion		
High St.	6 300	26 770
BRYANT, Stephen H. &		
Rosemary A.		
Union St.	5 940	17 450
BRYER, James H.		
Central St.	4 800	12 350
BUCHANAN, David V. &		
Dorothy M.		
Orchard Hill	7 020	44 760
BUCK, Charles		
Old Sharon Rd.		1 620
BUCK, David S. & Joan D.		
Middle Hancock Rd.	6 400	25 830
BUFFEY, Mabel B.		
Winter St.	6 390	19 190
BUNCE, Elsworth &		
Hazel E.		
Winter St.	8 730	34 280
Winter St.	8 130	
BUNCE, William A. &		
Angeline W.		
Vale St.	4 000	22 000
BURBANK, Ernest L.		
Central St.	6 000	19 260
BURBEE, Forrest E. &		
Marcelle C.		
Pine St.	7 120	24 400

	Land	Bldgs
BURGESS, Albert E., Jr.		
& Virginia B.		
Jaffrey Rd.	8 700	31 980
BURGESS, Donald W. &		
Cynthia P.		
Summer St.	6 930	23 140
BURGESS, Patricia E.		
Union St.	4 300	22 900
BURGIN, Walter		
Greenfield Rd.	12 300	11 740
BURKE, Milton F.		
Route 202	11 200	12 300
BURWICK, Jack L. &		
Helen M.		
Old Mt. Rd.	5 400	44 400
Cunningham Pond Rd.	2 800	23 800
BUSCHMAN, Francis X. &		
Lillian F.		
Hunter Farm Rd.	9 190	44 090
BUSH, Murton F. &		
Janice B.		
Kaufmann Dr.	6 210	26 700
BUSINESS RESOURCES INC.		
Union St.	7 300	34 200
Main St.	3 000	16 420
BUTLER, Richard A. &		
Mary C.		
Keenan Dr.	7 740	30 320
BUXTON, Arthur D.		
Union St.	2 700	20 880
Overseers Row	4 100	16 660
BUXTON, Harry R. &		
Alan J.		
Main St.	3 500	14 380
BUXTON, Harry R. &		
Rita M.		
Old Street Rd.	7 500	29 490
CABANA, Kim A. &		
Kathleen L.		
Cabana Dr.	3 120	7 050
CABANA, Roger L. &		
Allison D.		
Old Jaffrey Rd.	5 430	19 900
CABANA, Wilfred M. &		
Kathleen L.		
Cabana Dr.	3 760	7 400
Cabana Dr.	5 110	26 580
CABOT, Thomas D. &		
Virginia W.		
Miller Park Rd.	1 120	
CAISSE, Albert R. &		
Nancy A.		
Elm St.	6 540	23 160
Bridge St.	950	5 980
CALHOUN, Bruce L. &		
Jacqueline R.		
Old Greenfield Rd.	19 210	62 390
Old Greenfield Rd.	1 380	
CAMPBELL, Francis G. &		
Dorothy S.		
Mercer Ave.	7 290	18 860
CAMPBELL, Raymond F. &		
Madolyn L.		
Off Kaufmann Dr.	7 070	48 130
CAMPBELL, Wilbur L. &		
Bonnie J.		
Old Street Rd.	5 740	28 200
CANON, David A. &		
Denise A.		
May St.	6 970	22 220
CAPRON, Harold W. &		
Dorothy M.		
Maple Ave.	6 030	17 430
CARLE, Donald P. &		
Charlotte N.		
Noone Ave.	6 030	26 020
CARLETON, George F.		
Windy Row	8 500	23 830
CARLSON, Margaret E.		
Middle Hancock Rd.	12 500	7 460

	Land	Bldgs
CARON, Norman R. & Joyce M.		
Wilder St.	2 500	21 020
CARR, Francis H.		
Route 101	16 290	34 890
Main St.	6 600	27 220
Main St.	6 600	21 510
CARTER, Michael J. & Lynda A.		
Lobacki Dr.	6 400	23 080
CARTIER, Richard E.		
Grove St.	13 680	30 520
CARVER, Thomas L. & Barbara A.		
General Miller Rd.	8 780	2 500
CARVILL, Emily C.		
Prospect St.		24 480
CASHION, Leonard E. & Marilyn M.		
Old Street Rd.	5 040	21 500
CASS, B. Elwyn & Celia		
Old St. Rd.	6 100	23 200
CASS, C., LANE, J. & NOBLE, R.		
Hancock Rd.	70	
Hancock Rd.	100	
CASS, Dorothy M.		
Middle Hancock Rd.	14 750	9 370
CASTLE, Clifford D., Jr. & Helen R.		
Pine St.	4 240	34 430
CAVANAUGH, Matthew & Ethel K.		
Old Dublin Rd.	16 020	68 320
Old Dublin Rd.	7 820	
CHAMBERLAIN, Earl & Susan M.		
Altemont St.	2 800	9 280
CHANDLER, Harvey H. & Suzanne M.		
Currier Ave.	7 740	39 080
CHAPLIN, Mitchell E. & Danita A.		
Old Street Rd.	7 210	41 960
CHAPMAN, Dennis J. & KEITH, Kathleen A.		
Hall Court	6 840	28 210
CHAPMAN, Dennis J.		
Pine St.	5 360	18 770
CHAPMAN, Francis X. & Mary T.		
Sand Hill Rd.	6 650	41 900
Summer St.	7 280	22 120
CHARLONNE, Edward J. & Sherrill A.		
Morris St.	6 000	10 240
CHASE, Marian P.		
Blueberry Lane	7 600	41 900
CHERWIN, Richard H. & Marjorie R.		
Goyette Dr.	5 190	
Noone Ave.	5 910	
Goyette & Noone	8 730	38 640
Goyette & Noone	4 540	
CHESHIRE OIL CO., INC.		
Grove St.	22 730	3 670
Grove St.	1 620	14 960
CHOLLET, Richard & Susan R.		
Carley Rd.	40 970	61 580
CHRISTENSEN, Douglas A. & Sally L.		
Mt. View Dr.	7 500	33 020
CHRISTIAN, Kenneth A. & Bonnie J.		
Concord St.	3 700	24 600
CHRISTIAN, Paul R. & Diane B.		
Briggs Rd.	6 000	20 900

	Land	Bldgs
CILLEY, Dennis W. & Maryel		
Old Sharon Rd.	2 300	17 480
CLARK, Chester H. & Ruth S.		
Casalis Rd.	10 510	43 270
CLARK, Craig H. & Lyda L.		
Union St.	9 660	29 800
CLARK, Gerald F. & Ann N.		
Burke Rd.	9 600	38 710
CLARK, Leslie & Thelma		
Shadow Lane	3 990	16 030
CLARK, Richard W., Jr. & Marion R.		
Currier Ave.	6 500	39 100
CLARK, William T.		
Pine St.	4 040	36 310
CLARK, William T. & Geraldine T.		
Casalis Rd.	9 760	41 420
CLARKE, David H. & Margaret F.		
Old Greenfield Rd.	7 370	25 480
CLARKSON, Merton R. & Eva M.		
Cheney Ave.	9 370	32 420
CLARY, Willard B.		
Hall Court	7 560	34 870
CLEARY, Edward W.		
Hunter Farm Rd.	7 530	26 960
Main St.	15 000	78 130
CLEMENT, Everett		
Elm Hill Rd.	20 320	101 730
Elm Hill Rd.	18 240	49 830
CLEMENT, Maurice & Patricia		
Hall Court	9 430	29 200
CLEVELAND, Chester A., Jr. & Barbara M.		
Hunter Farm Rd.	9 740	34 370
CLEVERDON, David W. & Gertrude K.		
Condy Rd.	8 700	24 240
CLINTON, Harold E. & Edith M.		
Pine St.	5 920	18 750
CLOUTIER, Joseph N. & Christine J.		
Union St.	4 340	23 010
Off Union St.	2 640	
CLOUTMAN, Richard F. & Helen B.		
Keenan Dr.	7 650	29 610
CLUKAY, Alice D.		
Old St. Rd.	100	
Old St. Rd.	8 500	34 160
COCHRAN, Lloyd R., Jr.		
Greenfield Rd.	20	
COGSWELL, Marion P.		
Dublin Rd.	7 550	37 750
Old Town Farm Rd.	3 400	
COLBURN, Ada M.		
Little Rd.	9 480	15 730
COLBURN, Esther L.		
Main St.	5 740	43 650
COLBY, James T., Jr. & Rosalie G.		
Main St.	7 200	51 660
COLBY, Paul E. & Marilyn J.		
Burke Rd.	10 110	31 760
COLBY, Rosalie G.		
Route 202	18 500	
COLE, Edward D. & Jane M.		
Carley Rd.	9 000	19 570

	Land	Bldgs
COLEMAN, James E. & Ruth M.		
Kaufmann Dr.	7 470	48 580
COLEMAN, Louise O.		
Kaufmann Dr.	6 030	34 690
COMBS, John P. & Martha T.		
Old St. Rd.	15 400	51 700
COMEX, INC.		
Miller Park Rd.	6 700	3 700
CONDON, Robert J., Jr. & Melinda B.		
Hunter Farm Rd.	6 850	33 350
CONNOLLY, Martin T. & Lynda O.		
High St.	6 400	76 550
CONNOR, William G. & Carole A.		
Noone Ave.	5 940	36 650
CONORD, Mary E.		
Lobacki Dr.	5 440	27 060
CONREY, Eda J.		
26 Summer St.	3 200	19 150
CONROY, Stephen P. & Barbara J.		
MacDowell Rd.	4 500	20 900
CONSUMER AUTO PARTS, INC.		
Main St.	6 750	24 330
CONWAY, Michael & Doris		
Route 136	4 500	
COOK, Barry J. & Sandra J.		
Route 136	8 000	19 740
COOK, Stephen B. & Nancy B.		
Burke Rd.	9 000	30 540
COOKE, Stuart P.		
Windy Row	20 050	15 660
COOMBS, George A., Jr. & Claire A.		
Lobacki Dr.	6 960	26 490
COPELAND, Mildred L., Est.		
Old Greenfield Rd.	6 750	5 720
CORKUM, Howard D.		
Blueberry Lane	7 600	36 800
CORMACK, Robert H. & Mary C.		
Kaufmann Dr.	7 380	40 680
Union St.	11 020	68 650
CORRIVEAU, Kevin D. & Beatrice H.		
33 High St.	8 000	24 700
CORTHELL, Bryan D. & Patricia R.		
Summer St.	2 970	9 150
COTE, Andrew L. & Janet L.		
Wilton Rd.	5 200	20 560
COURSER, Glen C., Sr. & Elelia		
Greenfield Rd.	9 550	12 490
COUTERMASH, Louis E. & Olivia A.		
East Hill Rd.	5 680	30 200
COWDEN, Frances T.		
Old Mt. Rd.	3 350	
COWDEN, Frances T. & O'KEEFE, John A.		
Holt Rd.	15 640	9 180
Holt Rd.	3 470	2 000
CRABTREE, Edward M. & Marie C.		
Greenfield Rd.	10 570	33 830
Greenfield Rd.	11 250	28 320
Greenfield Rd.	16 470	
Greenfield Rd.	480	
CRAGIN, Edith Est.		
Old Street Rd.	3 400	7 600
CRAIG, Clayton E. & Barbara E.		
Little Rd.	13 600	10 800
CRAIG, Warren H. & Evelyn B.		
Sand Hill Rd.	9 500	26 100
CRAVEDI, Richard E. & Patricia A.		
Old Greenfield Rd.	9 650	42 080
Old Greenfield Rd.	10 050	
CRAWFORD, A. James & Rosamond P.		
Cheney Ave.	6 050	
Cheney Ave.	5 700	
Cheney Ave.	6 750	35 320
CRAWFORD, Peter W. & Mary L.		
Blueberry Lane	12 000	78 450
CROCKER, Bryant & Enid		
Hunter Farm Rd.	9 000	51 100
CROCKETT, Kenneth A.		
Summer St.	6 480	18 470
CRONIN, Thomas C., Jr.		
Cheney Ave.	4 500	20 010
CROOKER, David W. & Irene B.		
Main St.	5 500	40 180
Main St.	2 300	23 210
CROUMIE, Richard E., Jr. & Marjorie D.		
Vale St.	4 480	18 520
Vale St.	2 050	
CROWE, Ronald W. & Priscilla		
Sand Hill Rd.	4 150	19 680
CROWELL, Gladys		
Wilder St.	3 640	8 470
CROWLEY, George E. & Cynthia J.		
Old St. Rd.	21 000	45 170
CROWLEY, Robert E., Jr. & Susan M.		
Birch Rd.	10 500	53 200
CUDDIHEE, Richard W. & Margaret M.		
Greenfield Rd.	10 500	40 370
Route 136	6 800	
CUMMINGS, Althea P.		
MacDowell Rd.	8 900	34 500
CUMMINGS, Charles K. & Barbara T.		
Carley Rd.	7 080	20 780
CUMMINGS, Joanne D.		
Sand Hill Rd.	5 430	
Sand Hill Rd.	5 770	
Sand Hill Rd.	16 790	52 220
Sand Hill Rd.	5 870	
CUMMINGS, Joseph D. & Elaine R.		
Sand Hill Rd.	8 000	28 020
CUMMINGS, Mae A.		
Lookout Hill Rd.	8 280	37 350
CURRIER, Robert W. & Eileen R.		
Old Greenfield Rd.	5 640	
CUNNINGHAM, Bernard W. & Irene M.		
82 Grove St.	5 600	33 560
CUSHING, Laurance E. & Lillian G.		
MacDowell Rd.	4 700	19 270
CUTLER, William & Janet		
11 Laurel St.	7 110	28 350
CUTTER, Bernard A. & Theresa		
Grove St.	5 500	33 780
CUTTER, Philip S. & Doris		
7 Winter St.	9 000	26 180

	Land	Bldgs
CUTTER, Theresa C.		
Grove St.	5 200	21 110
DACEY, John M. &		
Hazel E.		
Winter St.	4 680	13 610
D'ADDAMIO, John N. &		
Janice A.		
Bogle Rd.	8 740	18 490
DAHL, Edward E. &		
Martha G.		
Pine St.	6 240	17 560
DALOZ, L. Albert &		
Lois H.		
Route 202	2 050	
DALY, Therese G.		
Depot St.	2 700	6 630
DAREING, Grace L.		
Cheney Ave.	4 830	
DART, Dwight T. &		
Pauline		
Grove St.	7 190	15 200
DART, Robert A. &		
Arlene F.		
Winter St.	7 830	27 320
DAVIEAU, Robert F. &		
Margaret L.		
Route 136	7 950	20 070
DAVIS, Carroll R. &		
Betsey F.		
Four Winds Rd.	10 000	60 970
DAVIS, Chester A. &		
Gertrude E.		
Old Dublin Rd.	4 020	16 350
DAVIS, James C. &		
Marion T.		
May St.	2 500	6 760
DAVIS, Lawrence &		
Blanche M.		
Union St.	5 130	19 340
DAWDY, Max L. &		
Helen J.		
Old Street Rd.	22 550	32 970
DAY, Richard A., Jr. &		
Barbara B.		
Carley Rd.	1 600	
DAY, Richard A. Sr., &		
Eva W.		
Elm St.	3 840	3 960
Off Pine St.	1 350	
Elm St.	3 140	
Pine St.	8 000	21 280
DAY, Thomas L.		
Carley Rd.	800	
DEARBORN, L. Emery		
Sand Hill Rd.	12 100	139 300
DEBONIS, Gerald M. &		
Karen B.		
Currier Ave.	7 740	27 480
DECOSTE, William R. &		
Linda M.		
Route 137	7 680	27 010
DEDO, Mario R. & Ruth E.		
Winter St.	7 200	37 330
DEIBERT, Arthur W. &		
Emily F.		
Route 136	7 860	43 190
DELEYER, Frank N. &		
Anna K.		
Winter St.	7 830	35 660
DELILL, Lucinda		
Goyette Dr.	7 830	21 640
DELL, Edward T., Jr. &		
Carol J.		
Old Jaffrey Rd.	6 140	48 100
DEMERS, Robert L.		
Brian Rd.	5 300	
DENNIS, Wilbur R. &		
Lillie S.		
Spring Rd.	5 920	40 320

	Land	Bldgs
DERBY'S, INC.		
Grove & School Sts.	10 000	79 130
School St.	18 750	20 940
Depot St.	5 850	57 550
DERBY, Charles W. &		
Ellen M.		
High St.	8 900	26 500
DERBY, Charlotte S.		
High St.	8 000	32 200
DERBY, Marjorie S.		
Union St.	4 500	16 270
DESPRES, David A. &		
Violet		
Scott St.	7 110	24 040
DEWITT, David A. &		
Judith A.		
Currier Ave.	6 840	36 690
DEWSNAP, Donald S. &		
Ann L.		
Currier Ave.	10 000	47 950
Hunt Rd.	1 670	
Hunt Rd.	1 570	
Keenan Dr.	1 510	
DEXTER, Judson K.		
Pine St.	7 280	35 990
DIAMOND, Ervin F. &		
Evelyn P.		
Concord St.	4 650	22 830
DICKIE, Raymond C. &		
Margaret M.		
Lookout Hill Rd.	7 830	25 100
DILLON, Mary F.		
Currier Ave.	7 560	18 570
DINO, Charlotte S.		
Pine St.	2 800	20 210
DODDS, Joan A.		
Old Dublin Rd.	11 960	56 400
Old Dublin Rd.	6 930	
Old Dublin Rd.	9 280	27 300
DOLAN, John J. &		
Caroline H.		
Summer St.	110	
Summer St.	3 660	12 610
DOLAN, William J. &		
Edna L.		
Grove St.	2 100	9 050
DOLE, Fletcher E.		
High St.	8 200	30 000
DONALDSON, Daniel L. &		
Mary E.		
Blueberry Lane	9 100	30 000
DONOVAN, Michael F. &		
Johanna M.		
Pine St.	21 500	71 790
DONOVAN, Mildred T.		
Kaufmann Dr.	6 930	49 970
DORIS, Robert M., Jr. &		
Marjorie S.		
Grove St.	7 320	32 380
DOWD, Peter G.		
Elm St.	3 240	36 020
Elm St.	1 450	
DOWELL, Thomas M. &		
Ruth D.		
Nubanusit Lane	3 780	25 840
DOWNING, Clara P., DUBE,		
P. & PHILLIPS, C.		
Summer St.	4 000	16 100
DREW, Thomas B. &		
Alice W.		
Glen Drive	7 920	35 850
DUBE, Dorothy P.		
Prospect St.	5 800	14 800
Union St.	2 800	
DUBOIS, Jennifer L.		
Gulf & Greenfield Rd.	11 060	78 550
DUBOIS, Philip H. &		
Jennifer L.		
Slab Rd.	10 190	19 340

	Land	Bldgs
DUBOIS, Philip H. & Jennifer L.		
Gulf Rd.	7 330	16 760
Gulf Rd.	10 650	
Gulf Rd.	17 040	40 440
DUCLOS, George D. & Lillian A.		
Altemont St.	2 940	8 200
DUGAN, Helen K.		
Pine St.	4 240	37 270
DUHAIME, Robert B. & Carmen B.		
High St.	8 600	45 130
DUNBAR, Andrew E. & Ellen S.		
Summer St.	3440	13 560
DUNBAR, Hamilton P. & Felicite		
Pine St.	4 400	40 020
DUNHAM, Maynard A. & Violet C.		
Sand Hill Rd.	5 760	42 170
DUNNING, Richard A. & Wendy S.		
Hunter Farm Rd.	7 110	28 290
DUQUETTE, Maude		
Greenfield Rd.	2 600	2 500
DURANT, Frank B. & Marie A.		
Union St.	8 330	29 690
DURLAND, Marjorie F.		
Winter St.	6 480	32 860
DUTTON, Chester F. & Mildred		
Oak St.	6 480	27 480
DUVAL, David R. & Beverly A.		
Currier Ave.	7 020	27 310
DUVAL, Gilborn & Eva		
Greenfield Rd.	8 190	6 300
DYER, Anne S.		
Lobacki Dr.	5 760	29 980
DYER, Merton S., Inc.		
Grove St.	4 480	28 860
DYER, Patricia A.		
Morris St.	5 280	16 140
EARLEY, Gerald M. & Shirley A.		
Scott-Winn Rd.	5 700	27 200
EASTERN MOUNTAIN SPORTS INC.		
Route 202 North	70 000	1 028 900
Route 202 North	24 800	
EASTMAN, B. Fern		
MacDowell Rd.	6 320	
EASTMAN, George N. & B. Fern		
Windy Row	8 950	21 260
EATON, Francis C.		
Main St.	2 240	29 420
EATON, Harry R., Jr. & Jeanne B.		
Kaufmann Dr.	7 830	55 500
ECKERT, Raymond J. & Gertrude E.		
Wilton Rd.	8 000	26 520
EDWARDS, Jonathan & Carolina		
Greenfield Rd.	20 100	53 040
Route 136	24 700	
EDWARDS, Raymond G.		
Lounsbury Lane	2 840	
Lounsbury Lane	2 410	
Lounsbury Lane	2 840	
EGGER, Ellen J.		
Sand Hill Rd.	6 840	20 500
EHRLER, Carl F. & Helen		
Grove St.	3 010	11 300

	Land	Bldgs
ELDREDGE, Arthur S. & Roselle M.		
Windy Row	17 500	94 910
ELLINGWOOD, Edward		
Pine St.	8 000	28 780
ELLIOTT, Wade T. & Jessie B.		
Four Winds Farm Rd.	10 000	40 500
ELLIS, James R. & Janet W.		
Gulf Rd.	9 500	13 400
ELLIS, Joseph M. & Donna E.		
MacDowell Rd.	9 100	52 550
ELLIS, Nancy L.		
Scott-Winn Rd.	5 200	17 290
ELLSWORTH, Susie, Est.		
Cornish Rd.	18 000	
ELSE, Mabel E.		
Lookout Hill Rd.	7 470	26 510
ELY, Rosamond F.		
Sand Hill Rd.	4 500	
Sand Hill Rd.	5 460	40 400
Sand Hill Rd.	4 820	
EMERY, Henry G. & Alice M.		
Altemont St.	2 660	16 100
EMERY, Raymond O. & Adelina M.		
Winter St.	11 000	34 520
EMERY, Stanley F.		
Middle Hancock Rd.	2 000	
EMERY, Stanley F. & Mary A.		
Oak St.	6 210	35 590
Central St.	4 800	22 700
EMOND, Lionel H. & Christine S.		
Main St.	3 350	10 950
EMORY, Adelaide K.		
Powersbridge Rd.	23 250	23 830
ENEGUESS, Ann C.		
Route 101	380	
Old Dublin Rd.	10 250	40 100
ENGLISH, Dorothee		
Old Dublin Rd.	5 800	33 000
ENOS, Phyllis & WRIGHT, Donna Lee		
Hunt Rd.	5 500	25 400
ESTABROOK, Gordon D., Jr. & Lois G.		
Nichols Rd.	6 730	25 640
EVANS, David W. & Florence M.		
Hancock Rd.	3 680	
Hancock Rd.	4 800	11 270
EVANS, J. Harvey & Edith P.		
Old Street Rd.	6 880	
EVANS, John K. & Dorothy A.		
Cabana Dr.	3 640	20 530
Route 136	7 060	43 000
EVANS, Lawrence T. & Karen E.		
Summer St.	3 350	6 530
EVANS, Samuel P. & Karen M. & Barbara W.		
Pine St.	4 650	38 240
EXXON, CORP.		
Route 101	24 500	45 000
FAHY, Helen M.		
Scott-Winn Rd.	5 700	20 680
FALBY, Ann F.		
Sand Hill Rd.	7 260	
Sand Hill Rd.	11 390	34 240
FARHM, Grace M.		
Concord St.	8 700	37 580
Sand Hill Rd.	2 450	

	Land	Bldgs
FARMER, Sarah U.		
Carley Rd.	10 140	29 180
FARRELL, James P. & Theresa A.		
Main St.	2 360	21 560
FARRELL, James P. & MARTIN, Robert		
Summer St.	140	
FARRELL, John M. & Elizabeth H.		
Concord St.	6 100	20 510
FAUNCE, Gerald H. & Texas M.		
Sand Hill Rd.	14 500	24 270
FAUST, John R. & Cynthia A.		
Sand Hill Rd.	5 950	27 380
FAVRE, Alexis C., Dr.		
Old Street Rd.	3 690	
Old Street Rd.	20 100	105 880
FELLER, Thomas W. & Barbara R.		
Old Street Rd.	8 760	33 700
FELLOWS, Robert S. & Carolyn C.		
Old Street Rd.	6 660	510
Blueberry Lane	9 300	33 960
FERNALD, Richard R. & Judith C.		
Cheney Ave.	12 320	56 400
FERRANTE, Dominic A. & Miriam M.		
Old Greenfield Rd.	5 000	30 760
FERRY, Joseph T. & Phyllis A.		
Main St.	2 350	15 260
Main St.	2 300	15 520
FIELD, Carolyn Wicker		
General Miller Rd.	15 530	
FIELD, Elizabeth W.		
Sand Hill Rd.	6 400	23 500
FIELD, Joanne		
Sand Hill Rd.	21 230	164 540
General Miller Rd.	3 000	
General Miller Rd.	11 280	14 350
FIELD, Marshall III		
East Mt. Rd.	1 850	
Off Murphy Rd.	4 250	
Old Mt. Rd.	8 550	
FIELDS, Kenneth D. & Shirley M.		
Birch Rd.	10 510	43 120
FIRDA, Nicholas & Virginia M.		
Sand Hill Rd.	6 790	38 370
FIRKINS, John P.		
Kaufmann Dr.	6 300	22 840
FIRST NATIONAL BANK OF PETERBOROUGH		
Grove St.	10 750	176 890
Grove St.	10 130	6 090
FISH, Robert B.		
Laurel St.	5 520	15 350
Laurel St.	8 460	9 290
FISHER, Lawrence E. & Lorraine C.		
Mt. View Dr.	7 600	39 670
FISK, James G. & Jean B.		
Old Street Rd.	6 090	44 120
Carley Rd.	8 800	
FITTS, Freeda R. & Esther A.		
Vine St.	7 160	21 110
FITTS, Lincoln W. & Florence D.		
Lookout Hill Rd.	6 120	33 920
Lookout Hill Rd.	210	
FITZGERALD, John & Mary		
Pine St.	4 400	24 490

	Land	Bldgs
FLAGG, Michael & Linda		
Gulf Rd.	5 910	20 320
FLAVIN, John J. & Margaret G.		
Greenfield Rd.	7 000	24 600
FLEMMING, Donald N. & Paula K.		
Winter St.	8 730	23 810
FLORRE, Anthony A. & Belle G.		
Union St.	7 090	16 620
FLORY, Elizabeth W.		
General Miller Rd.	11 500	44 150
FLYNN, David & Dennis		
Burke Rd.	4 500	
FOGLE, Rebecca C.		
High St.	4 540	40 490
FONTAINE, Milton L.		
Route 101	30 670	167 870
Route 101	22 230	373 040
FONTAINE, Milton L. & Barbara E.		
Pine St.	8 030	30 650
FONTAINE, Sandra		
Old Bennington Rd.	14 400	19 250
FONTAINE'S SERVICE STATION		
Grove St.	21 450	31 170
FONTAINE, W. Edward		
Lounsbury Ave.	5 660	26 950
FOSTER, Charles L., Jr. & Elizabeth J.		
Nichols Lane	7 650	33 440
FOULKE, Elizabeth G. & WAY, Margaret Graham		
Old Jaffrey Rd.	8 900	41 100
FOX, Bruce A.		
Altemont St.	3 220	30 160
FOX, Bruce & RASANEN, Diane E. A.		
Wilder St.	7 290	
Wilder St.	6 230	
FOX, Leslie L. & Judith A.		
Granite St.	6 530	35 340
FRANKLIN, Henry H. & Josephine D.		
Sand Hill Rd.	7 000	29 310
FRANKLIN PIERCE COLLEGE		
Sand Hill Rd.	7 640	
Sand Hill Rd.	9 000	
Sand Hill Rd.	7 800	
Sand Hill Rd.	7 800	
FRASU, Mary J.		
High St.	5 400	22 800
FRAZIER, Peter C. & Anne M.		
Keenan Dr.	6 890	32 240
FRAZIER, Wendy Bross		
Elm Hill Rd.	16 000	46 860
FREDE, Richard		
Old St. Rd.	17 900	37 200
FREDERICKS, Kenneth G. & Louise B.		
Sand Hill Rd.	5 760	35 870
FREDERICKS, Richard C. & Deborah F.		
Laurel St.	3 680	17 510
FRENCH, Iona S.		
Union St.	6 400	21 370
FRITZ, Donald H. & Shirley C.		
Union St.	700	
Union St.	7 400	40 800
FRYE, Robert A. & Mary B.		
Old Street Rd.	8 200	
FULLER, Winslow H. & Deborah F.		
High St.	6 270	28 170

	Land	Bldgs
FULLERTON, Laurence E. & Elinor L.		
Currier Ave.	6 480	34 100
GADWAH, Glendon E. & Ramona G.		
Summer St.	8 260	24 470
GAGNON, Daniel J. & Patricia S.		
Upper Union St.	4 200	18 910
GALBRAITH, Donald N. & Alice O.		
Nichols Rd.	7 750	29 000
GALLUP, Gertrude N.		
Union St.	5 000	21 000
GALLUP, Wallace H.		
Hunt Rd.	6 300	22 250
GAMBONE, Sarah C.		
High St.	6 560	
GARABRANT, Kenneth H. & Judith R.		
Off Vine St.	7 310	18 860
GARLAND, James A. & Marion A.		
Middle Hancock Rd.	32 880	77 470
GARLAND, Ursula		
Middle Hancock Rd.	11 800	37 860
GATES, INC.		
Union St.	1 350	1 570
Union St.	5 900	101 880
GAUTHIER, Leonard J. & Mona M.		
Vine St.	7 250	15 440
GAUTREAU, Lillian T.		
Laurel St.	2 680	2 920
GAVITT, Roy H. & Audrey L.		
Sand Hill Rd.	6 300	22 210
GEER, Bradford R. & Deborah A.		
Sand Hill Rd.	5 320	17 240
GEOFFREY, George E. & Catherine V.		
Main St.	5 030	11 970
GEORGE, Leslie R. & Nancy M.		
Bogle Rd.	9 770	
Crosby Rd.	9 880	43 640
Old Dublin Rd.	29 600	43 800
Old Dublin Rd.	5 500	
GEORGE, Richard W. & Evelyn P.		
Old Greenfield Rd.	12 730	31 780
GIACALONE, David & Antoinette		
Birch Rd.	11 040	54 200
Middle Hancock Rd.	57 310	
GIBBS, Emily B.		
Lookout Hill Rd.	9 970	50 410
GIBSON, Charles R. & Ruth W.		
Hunt Rd.	5 760	26 120
GIBSON, James G., Jr. & Mary Lee		
Keenan Dr.	7 740	41 760
GIENTY, Edward H.		
Old Street Rd.	6 510	30 110
GILBERT, Katharine DeP		
Off Cheney Ave.	4 590	34 780
GILLETTE, Harold F.		
Windy Row	9 500	29 360
GIROUX, Paul A.		
Greenfield Rd.	23 100	
GLAZIER, William H. & Amy B.		
High St.	8 000	22 200
GOLDMAN, Diane Keegan		
Route 101	3 800	23 700
Dublin Rd.	2 300	
GOLDMAN, Florence		
Kaufmann Dr.	6 390	42 860

	Land	Bldgs
GOLFFING, Francis C. & Barbara F.		
Middle Hancock Rd.	8 000	27 610
GOODWIN, Harvey & Annette		
Greenfield Rd.	18 270	21 590
GOODWIN, William G. & Ruth R.		
Scott-Winn Rd.	7 000	26 400
GORDON, Samuel		
Hadley Rd.	44 750	12 410
GORDON, Thomas K. & Beverly S.		
Old Dublin Rd.	6 000	20 060
GOSS, Deborah Ellen		
Lounsbury Lane	1 710	
Lounsbury Lane	6 480	23 230
GOULD, Alfred M. & Helen E.		
Middle Hancock Rd.	7 800	10 870
GOULD, Ethel F.		
Wilder St.	1 850	3 100
GOULD, Thomas G. & Betty Jo		
Route 136	8 270	16 560
GOULD, William R. & Hazel		
Route 136	4 770	
GOVE, Frederick & Beatrice B.		
Grove St. Ext.	2 950	22 580
GOYETTE, Hazel N.		
Wilton Rd.	9 230	98 780
Webb Rd.	1 280	
Wilton Rd.	1 500	
Elm St.	7 130	
Cunningham Pond Rd.	21 200	2 300
Jaffrey Rd.	1 000	
Wilton Rd.	1 090	
East Mt. Rd.	9 250	
East Mt. Rd.	1 600	
Noone Ave.	43 500	
Goyette Dr.	2 060	
GRAMMER, Karl & Helen C.		
Old Street Rd.	13 900	25 860
GRANITE BLOCK CORP.		
Main & Grove Sts.	8 510	42 370
GRANT, Charles J. & Lillian A.		
Grove St. Ext.	7 000	30 290
GRANT, Charles J. & SULLIVAN, Michael J.		
Granite St.	5 850	11 460
GRANT, Elisha W., Jr. & Patricia E.		
May St.	3 710	16 570
GRASSI, Robert N. & Claire J.		
Old Greenfield Rd.	20 800	47 320
GRAVALOS, Mary E. O.		
Old Mountain Rd.	3 200	
GRAVES, Donald B. & Mary T.		
Arundal Rd.	12 630	
Grove St.	5 810	24 590
Arundal Rd.	7 710	
Arundal Rd.	8 620	
Arundal Rd.	10 700	29 300
GRAVES, Donald B. & Mary T. & Jonathan M.		
Depot St.	2 800	8 160
GRAY, James H. & Margaret S.		
East Hill Rd.	5 680	27 600
GREENE, Dorothea D. Deb		
Route 101	4 560	
Old Dublin Rd.	13 180	19 450
GREENE, NB,Jr., JP, & FYFFE, Mary F., & WILLIAMS, Sydney M III		
Windy Row	19 930	14 740

	Land	Bldgs
GREENE, Mary B. M.		
Windy Row	10 100	62 990
GREENIE, Mary		
High St.	4 950	24 380
Sand Hill Rd.	880	
GREENWOOD, Calvin D. & Ruth R.		
Four Winds Rd.	7 800	
GREENWOOD, George T.		
Pine St.	5 040	22 120
GREGG, Cyrus		
Old Street Rd.	13 750	80 740
GRIFFIN, Ralph G. & Victor B.		
Old Greenfield Rd.	10 200	32 030
GRIFFITHS, John E. Jr.		
Gray Hill Rd.	5 030	
GRIMES, Dorothy		
May St.	5 150	10 120
GRIMSHAW, George E. & GUDEWICZ, Irene S.		
Pine St.	5 890	
Pine St.	12 900	77 960
Pine St.	6 470	3 670
GRIP, Dorothy H.		
Pine St.	4 720	38 210
GRIP, Robert H. & Mary C.		
Cornish Rd.	10 000	45 600
GROESBECK, Margaret S.		
Middle Hancock Rd.	9 000	19 540
GUIDOTTI, Alfred E. & Virginia G.		
Old Dublin Rd.	4 200	18 070
GUITARD, Telesphore & Marie		
Old Greenfield Rd.	4 020	
GUPTILL, Joan A.		
Wilton Rd.	6 090	22 450
GUYETTE, Christie S.		
Concord St.	7 190	44 590
GYSAN, Richard L. & Barbara A.		
Carley Rd.	10 520	
Carley Rd.	10 720	
Off Route 101	9 660	
Off Route 101	18 000	77 040
HAASE, Franz P. & Louise A.		
Burke Rd.	8 700	32 640
HACKLER, Helene G.		
General Miller Rd.	8 000	27 400
HACKLER, Samuel J. & Eileen G.		
General Miller Rd.	13 070	41 890
HADLEY, Dana I. & Maureen K.		
Windy Row	6 640	31 900
HAGEN, Lawrence M. & Barbara W.		
Old Bennington Rd.	9 970	26 500
HALEY, Victoria L.		
Old Dublin Rd.	4 260	18 860
HALL, Donald S. & June C.		
Hall Court	8 190	34 430
Route 101	13 530	
Route 101	16 880	
HALL, Ephraim W. & Muriel T.		
Main St.	6 060	22 960
HALL, Miriam & Elizabeth		
East Hill Rd.	5 280	24 360
HALL, Virginia		
Grove St.	4 400	31 190
Grove St.	3 070	
HALLBERG, Dave W. & Virginia G.		
High St.	1 800	
HALLBERG, Dave W. & Virginia G.		
High St.	6 300	48 900
HALVONIK, Frank V. & Pauline M.		
Greenfield Rd.	6 100	18 270
HAMBLIN, Edward & Rebecca		
High St.	6 710	34 640
HAMEL, Gerald A. & Susan B.		
Currier Ave.	7 380	31 210
HAMMOND, Bruce M. & WINSLOW, Lucinda A.		
Powersbridge Rd.	7 000	20 250
HAMMOND PROMOTIONS INC.		
Vine St.	2 700	10 500
HAMPSON, Edward R.		
Off Wilton Rd.	23 500	11 800
Route 101	12 150	41 050
HANCOCK HOMES INC.		
East Mt. Rd.	5 750	22 660
Summer St.	14 000	79 060
Pine St.	4 280	36 250
HANSON, Alvin J., Sr. & Elizabeth A.		
Gulf Rd.	5 800	21 330
HANSON, Bessie H.		
Off Gulf Rd.	1 500	
HANSON, Clarence A. & Barbara A.		
Middle Hancock Rd.	7 020	25 170
HANSON, Faith & BUTLER, Joan		
Winter St.	9 130	18 080
HANSON, John A. & Elizabeth C.		
Gulf Rd.	7 000	27 190
HANSON, Loran E., Sr.		
Gulf Rd.	2 850	
HANSON, Loran E., Jr.& Nancy		
Gulf Rd.	5 350	19 310
HANSON, Loran & Eudine		
Gulf Rd.	4 390	
Gulf Rd.	24 880	22 140
HARANG, Mildred S.		
Kaufmann Dr.	5 580	55 110
HARDY, Bertha E.		
Orchard Hill Rd.	6 930	39 260
HARKNESS, Virginia H.		
Mercer Ave.	4 680	25 380
HARNUM, William F. & Frances M.		
Burke Rd.	64 350	
HARRELL, Edgar C.		
Old Jaffrey Rd.	8 930	
HARRIS CONST., CO. INC.		
Sharon Rd.	40 200	66 150
HARRIS, Donald & Ella B.		
Maple Ave.	9 290	36 820
HARRIS, Mason K.		
Wilton Rd.	21 000	3 300
Laurel St.	7 650	30 920
HARRIS, Newcomb		
Wilton Rd.	9 000	16 900
HARRIS OIL CO.		
Grove St. Ext.	9 000	27 470
Grove St. Ext.	3 070	
HARRIS, Shirley B.		
Mt. View Dr.	7 200	36 100
HARRIS, Vernon S.		
High St.	6 490	38 420
High St.	6 050	30 080
Gulf Rd.	8 340	
Union St.	9 000	10 600
MacDowell Rd.	8 500	
HARRISON, Clark & Helen		
Kaufmann Dr.	7 200	39 790

	Land	Bldgs
HART, Joseph S. & Linda C. High St.	8 100	32 500
HARTIKKA, Eero & Marion W. Sand Hill Rd.	6 000	12 770
HARTZBAND, Roger & Bette Hunter Farm Rd.	9 090	29 370
HASTINGS, Melody S. Concord St.	5 100	21 510
HATCH, George W. & Mary E. Old Street Rd.	5 880	24 400
HATFIELD, Elizabeth G. Lookout Hill Rd.	8 280	26 110
HATFIELD, Robert G. Winter St.	4 500	9 750
HATTIE, Dennis R. & Paulette J. Lobacki Dr.	3 600	24 380
Lobacki Dr.	2 700	
HAUHART, Norval R. & Virginia V. Old Street Rd.	6 090	25 700
HAWKINS, Jane F. Nubanusit Lane	3 420	32 590
HAWKINS, Robert C., Jr. & Nancy K. Middle Hancock Rd.	9 650	7 300
HAYES, Anne Millar Mitchell Hill Rd.	19 050	
HAYES, Mary J. Wilton Rd.	7 530	34 680
HAYES, Richard S., Jr. & Constance L. Brian Rd.	8 300	43 530
HEALY, Richard T. & Elaine F. Prospect St.	7 200	20 200
HEBERT, Pamela E. Main St.	2 950	9 930
HEBERT, Richard C. & Karen M. Lobacki Dr.	4 870	20 500
HECKBERT, Doris K. Concord St.	3 380	23 180
HEENE, Kathleen M. Sand Hill Rd.	6 900	34 300
HELMAN, Viola E. Laurel St.	7 200	23 370
HEMPHILL, George R. & Norma M. Old Dublin Rd.	3 000	19 100
HENAULT, Edmund L. & Muriel A. Mt. View Dr.	9 500	39 900
HENDERSON, William Summer St.	6 380	14 910
HENRY, Lee B. & Priscilla C. Pine St.	4 000	37 660
HERMAN, Ruth B. General Miller Rd.	13 150	17 000
Grant Rd.	7 500	28 850
HERZ, Caroline B. Main St.	3 500	10 750
HILE, Isabel J. Orchard Hill Rd.	7 470	44 570
HILL, Delores J. & AVARD, Willie S. Central St.	3 480	11 430
HILL, Elsie B. Wilton Rd.	14 340	48 310
HOADLEY, Henry A., Jr. & Jean S. Blueberry Lane	9 300	41 800
HOAGLAND, Ralph P., III Condy Rd.	10 000	
Wilton Rd.	27 300	37 300
HOBSON, Stuart F. & Norma S. Webb Rd.	8 370	25 050
HOFFMAN, Mary W. Wilton Rd.	9 000	20 160
HOLDEN, Mary F. Pine St.	4 480	22 600
HOLDEN, William H. & Bronislaw P. Elm St.	6 470	22 750
HOLLAND, H. Brian & Helen C. Pine St.	9 380	32 710
HOLLINGSWORTH, Schuyler Old Dublin Rd.	13 100	
HOLLIS, Alcester W. Pine St.	7 360	32 990
HOLT, Frederick B. & Thelma J. Gulf Rd.	6 000	8 360
HOMICZ, Alphonse J. & Cathy E. Cornish Rd.	11 000	
Cornish Rd.	12 700	56 020
HOPKINS, Emma H. Pine St.	4 040	38 670
HOPKINS, Wayne H. & Jane B. Union St.	8 800	29 900
HOULDER, Sam & Eva J. Sand Hill Rd.	11 600	11 700
HOUSTON, Daniel J. & Mary Elizabeth Murphy Rd.	5 400	20 270
HOUSTON, David J. & Patricia J. Sand Hill Rd.	770	
Murphy Rd.	1 980	
Off Murphy Rd.	900	
Murphy Rd.	8 990	32 080
HOWARD, Robert A. & Lucienne C. Main St.	8 000	24 200
HOWELL, Constance MacDowell Rd.	6 460	
HOWIE, Douglas E. & Elizabeth C. Kaufmann Dr.	6 300	31 110
HUBBARD, John V., Jr. & Sadie M. Goyette Dr.	9 200	32 030
HUBBARD, Russell R. & Barbara D. Mt. View Dr.	9 400	34 040
HULTMAN, Charles W. & Jacqueline L. Route 136	7 840	28 430
HUNTER, Robert E. & AnnaRae Scott St.	4 720	26 860
Birch Rd.	8 340	
Tarbell Rd.	9 000	21 070
HUNTLEY, Robert S. & SHEA, Frank H. East Hill Rd.	5 680	11 090
HUSTON, James P. & Maria A. Granite St.	5 400	30 360
HUTCHINSON, Norman R., Jr. & Linda D. Hunter Farm Rd.	9 380	27 890
HUTTON, Alexander E. & Barbara O. Blueberry Lane	7 900	35 900
HUTTON, John G., Jr. & Barbara C. Casalis Rd.	10 770	47 520
HYLAND, Joseph M., Jr. & Ann K. Concord St.	10 690	37 970

	Land	Bldgs
HYLAND, Joseph M., Jr. & Ann K.		
Concord St.	4 300	45 040
Grove St.	4 600	31 440
INGALLS, Charles F. & Priscilla W.		
Wilton Rd.	8 500	31 800
INGRAHAM, Olive Y.		
Currier Ave.	6 000	29 000
IONIA TRANSPORT INC.		
Pineridge	36 130	
IRWIN, David R. & Anne M.		
Old Greenfield Rd.	9 080	36 360
IRWIN, Ronald W. & Elizabeth R.		
Arundal Rd.	6 020	45 040
ISELIN, Cornelia W.		
Grove St.	3 900	24 190
ISHAM, John N. & Marie B.		
MacDowell Rd.	7 360	32 710
IZBICKI, Thomas I. & Evelyn R.		
Hall Court	6 030	28 770
JACKSON, Philip & Dorothy		
Lookout Hill Rd.	7 470	20 590
JACKSON, William & Janet		
Brian Rd.	8 500	31 650
JACOBS, James L. & WHITNEY, Robert N.		
Summer St.	41 350	340 680
JACOBS, Marjorie A.		
Lookout Hill Rd.	5 670	23 240
JAHN, William P. & Ruth A.		
Route 136	6 600	26 310
JAREST, Clayton E. & Sally Ann		
Sand Hill Rd.	7 290	27 040
JAREST, Clifford K. & Dorothy B.		
Maple Ave.	7 760	18 020
JAREST, Octave J. & Florence B.		
Old Street Rd.	3 780	21 400
JARVIS, Margaret M.		
Brian Rd.	6 300	35 910
JEFFRIES, Peter F. & Jeanne A.		
Old Street Rd.	7 000	26 300
JENKINS, Richard I. & Rose A.		
Pine St.	5 680	21 760
JENNESS, Clyde H. & Myrtle A.		
Central St.	6 080	21 660
JOHANNESSON, Harold C. & Patricia		
Currier Ave.	6 400	24 300
JOHNSON, Albert J., Jr. & Joanne M.		
Currier Ave.	7 470	44 590
Old Greenfield Rd.	7 750	
JOHNSON, Carol S.		
MacDowell Rd.	8 460	17 400
JOHNSON, David A. M.		
Lookout Hill Rd.	7 470	26 050
Lookout Hill Rd.	5 940	
JOHNSON, Donald E. & Lois W.		
Old Street Rd.	10 450	41 680
JOHNSON, Francis E. R. & Mary L.		
Laurel St.	6 480	38 670
JOHNSON, Glenn D. & Edla A.		
Keenan Dr.	7 740	44 300
JOHNSON, Mary A.		
Old Dublin Rd.	6 220	10 470
JOHNSON, Mary L.		
Webb Rd.	6 480	23 800
JOHNSON, Richard C. & Marjorie M.		
Union St.	4 500	22 000
JOHNSON, Robert L. & Kathryn A.		
Old Jaffrey Rd.	3 780	18 420
JOHNSON, Roland M. & Edith		
Sharon Rd.	6 000	24 990
Drury Rd.	7 400	
JOHNSON, Samuel & Winifred F.		
Mt. View Dr.	7 800	26 400
JOHNSON, Warren T. & Mary R.		
Pine St.	5 360	28 970
JONES, Doris E.		
Old Street Rd.	6 020	32 780
JORDAN, John D. & HALL, Katrina H.		
Jaffrey Rd.	4 020	21 580
JORDAN, John W. & Dorothy I.		
Union St.	5 260	18 880
JORDAN, John & Richard		
Old Sharon Rd.	5 000	37 140
JOSLIN, Norma A.		
Grove St.	5 800	25 690
JULIAN, William A. & Sydna W.		
Spring Rd.	9 380	23 220
KAHANE, Florence		
Wilton Rd.	7 300	21 600
KAMARCK, Caroline L.		
Currier Ave.	6 390	37 280
KAMARCK, Lawrence N. & Mary C.		
Scott-Winn Rd.	5 700	38 440
KAMARCK, Mary C.		
Middle Hancock Rd.	500	
KANE, Joanne		
Diamond Rd.	1 670	
Off East Mt. Rd.	5 150	
Off East Mt. Rd.	2 150	
Off Carley Rd.	700	
East Mt. Rd.	16 840	91 960
Carley Rd.	2 400	
KANELL, Theodore & Judith M.		
Birch Rd.	9 960	85 650
KAUFHOLD, Hans & Roberta A.		
Concord St.	10 380	26 920
KEAR, Vernon R. & Jeannette B.		
Summer St.	5 460	25 430
KEATING, Evelyn C.		
Laurel St.	7 380	36 650
KEATING, Helen B.		
Blueberry Lane	9 000	45 400
KEATING, Joseph A. & Elaine R.		
Blueberry Lane	6 000	
Blueberry Lane	7 800	48 000
KEENAN, Brian A. & Catherine L.		
Sand Hill Rd.	7 000	33 510
Sand Hill Rd.	2 900	
KEENAN CONSTRUCTION CORP.		
Old Street Rd.	24 400	
Old Street Rd.	23 050	
KEENAN, Helen A.		
Sand Hill Rd.	6 650	15 540
KEENAN, Martin J., Jr. & Hazel D.		
Hunter Farm Rd.	9 250	33 130

	Land	Bldgs
KEENAN, Thomas B. & Linda L.		
Winter St.	9 090	21 410
KELIHER, Alice V.		
Cunningham Pond Rd.	950	
Cunningham Pond Rd.	2 500	18 100
KELLEY, Gerald J. & Brenda M.		
Hunter Farm Rd.	8 820	45 790
KELLEY, Helen H.		
Sand Hill Rd.	4 620	20 710
KELLEY, Marilyn R.	—	
Murphy Rd.	13 060	47 090
KELLEY, Roland C. & Theresa M.		
Sand Hill Rd.	5 950	28 660
KELLEY, Thomas F. & Evelyn L.		
Union St.	6 700	25 800
KELLOGG, Roberta M. & MERRILL, Marian D.		
Old Street Rd.	6 230	30 330
KEMP, Gordon L. & Helen S.		
Union St.	4 000	18 200
KEMP, Lawrence D.		
Union St.	4 000	13 000
KENDALL, George M. & Kate S.		
Cheney Ave.	8 100	29 140
KENNEDY, William J. & Susan E.		
Summer St.	4 320	27 100
KEREAZIS, Socrates & Kathleen E.		
Old Jaffrey Rd.	4 630	30 990
KHOUW, Francis E.		
Hancock Rd.	7 740	28 000
KIESSLING, Max F. & Anna C.		
Glen Dr.	11 010	50 770
KIMBALL, Richard L. & Deborah E.		
Birch Rd.	10 510	39 800
KIP, William V. H. & Jean S.		
Summer St.	1 440	27 070
KIPKA, Robert E.		
Union St.	6 600	28 900
Pine St.	5 490	36 460
Granite St.	7 250	36 500
KIRKPATRICK, Carl F. & Shelia D.		
Old Jaffrey Rd.	5 780	24 670
KIROWAC, Donald		
Summer St.	12 290	12 640
KLETT, Stephen P. & Barbara G.		
Burke Rd.	10 700	33 170
KNIGHT, George W. & Edith M.		
Highland Dr.	9 240	20 280
KNIGHT, Sharen D.		
Route 136	14 350	8 440
KNOX, Mary D.		
Route 137	10 450	50 040
KOALLICK, Frederick P.		
Orchard Hill Rd.	6 930	56 580
Orchard Hill Rd.	920	
KOCH, Robert G. & Judy M.		
Pine St.	3 680	29 460
KOEHLER, Richard & Dorothy		
Hatch St.	6 750	28 100
KOERBER, Robert G. & Janet T.		
Jaffrey Rd.	9 100	25 520

	Land	Bldgs
KOHR, Jeffrey G. & Valentina T.		
Birch Rd.	11 030	46 940
KORMENDI, Edward J. & Nancy N.		
Union St.	7 600	18 410
KRUGER, Robert H. & Nancy H.		
General Miller Rd.	6 000	26 790
KRULIS, Claire H.		
East Hill Rd.	6 800	39 360
KULLGREN, Bernice M.		
Ames Court	5 490	17 680
KULLGREN, Karl P. & Ruth H.		
Old Street Rd.	5 740	35 430
LABOSSIERE, Paul D.		
Greenfield Rd.	8 040	15 880
LABOSSIERE, Philip L. & Nancy R.		
Evans Rd.	4 260	25 110
LABOSSIERE, Philip L.		
Grove St. Ext.	5 030	25 350
LABOSSIERE, Steven A. & Deborah		
Wilton Rd.	9 400	28 600
LAFFERTY, Edward C. & Caroline M.		
Hatch St.	8 100	31 930
LAFLAMME, Frank A. & Mildred P.		
Grove St.	2 100	11 160
LAFLEUR, Albion & Doris		
Ames Court	5 580	22 720
LAFLEUR, Lee A. & Pearl J.		
Main St.	5 200	28 540
LAFORTUNE, Noel A. & Ann		
Casalis Rd.	10 000	35 100
LAKE, Alexander & Marjorie F.		
Route 136	8 300	37 320
LAKE, Richard M.		
Maple Ave.	6 390	18 400
LALIK, John & Helen		
Nichols Rd.	8 280	38 850
LAMBERT, Mary Jane		
High St.	7 950	24 750
LAND, Edwin H. & Helen M.		
Old Sharon Rd.	43 470	96 110
LANDRY, Roger W. & Joan A.		
Laurel St.	4 160	12 200
LANE, Arlene M.		
Carley Rd.	6 300	
Carley Rd.	1 600	
Route 101	1 780	
LANE, H. Legro		
Pine St.	4 160	26 800
LANE, H. Legro & Arlene M.		
Winter St.	6 120	
Winter St.	9 870	67 360
Route 101	4 250	
Grove St.	24 380	47 540
LANE, Marion T.		
Greenfield Rd.	240	
Greenfield Rd.	14 060	20 840
LANGDON, Margaret M.		
Wilton Rd.	11 800	2 800
Wilton Rd.	18 500	69 490
LANGMAID, Dorothy G.		
Pine St.	4 720	35 090
LANTHIER, Mary E.		
Granite St.	3 800	23 710

	Land	Bldgs
LAPINSKY, Stephen A. & Esther J.		
Main St.	3 080	12 310
LAROCHE, Barbara A.		
Kaufmann Dr.	6 210	44 850
LAROCHE, Charles P.		
Route 101	300	
Old Street Rd.	6 370	26 340
LAROCHE, J. Arthur & Juliette		
Orchard Hill Rd.	7 650	45 130
LAROCHE, Joan P.		
Old Street Rd.	5 870	32 660
LAROCHE LAND DEV., CORP.		
Route 101	13 100	
LAROCHE, Paul C. & Patricia T.		
Cheney Ave.	8 710	43 650
LAROCHE REALTY CORP.		
Grove St.	65 800	338 470
LARRABEE, Emma S.		
Wilton Rd.	4 900	27 120
LARSEN, Bruce W. & Joyce C.		
Sand Hill Rd.	910	
LARSON, Conrad S. & Anna M.		
Brian Rd.	6 270	
Sand Hill Rd.	6 760	36 780
Sand Hill Rd.	5 430	
Sand Hill Rd.	5 860	
LARSON, Robert C. & Betty F.		
Route 136	22 690	36 730
LARY, William C., Jr. & Shirley P.		
Pine St.	6 400	39 090
LASALA, Denise M.		
Brian Rd.	2 700	
LASALA, Stephen F. & Denise M.		
Brian Rd.	8 380	47 940
Brian Rd.	3 300	
LAVOIE, Edmund J. & Mary		
Hancock Rd.	7 050	22 370
LAVOIE, Lawrence & Grace M.		
Upper Union St.	4 700	20 200
LAVOIE, Mary D.		
Wilder St.	3 700	7 500
LAW REALTY CO., INC.		
Miller Park Rd.	7 500	3 600
LAWN, Gregory R. & Selma M.		
Hunter Farm Rd.	9 130	26 140
LAWN, James R. & Louise M.		
Hunt Rd.	6 300	22 400
LAWRENCE, C. Temple & Louise		
Old Street Rd.	11 900	40 600
LAWRENCE, Wallace F. & Nancy G.		
Union St.	4 050	19 510
LAWSON, James T. Jr.		
Route 123	9 250	42 260
LAWSON, Lorene		
Keenan Dr.	7 650	26 640
LEACH, Edward R. & Carol A.		
Keenan Dr.	7 470	44 140
LEBEL, Constance T.		
Sand Hill Rd.	6 650	19 350
LEBLANC, Edward		
Greenfield Rd.	13 580	
LEBRITTON, Mary		
Wilton Rd.	5 400	17 600

	Land	Bldgs
LECLAIR, Leopold J. & Ellenanne M.		
Pine St.	6 080	25 770
LEE, Faith F.		
Powersbridge Rd.	10 300	42 000
LEE, Theodore H., Dr.		
Main St.	8 000	51 940
Off Sand Hill Rd.	3 770	
LEFLEM, Maurice R. & Stephanie G.		
Hunter Farm Rd.	7 580	25 760
LEMEAR, Janice		
Union St.	4 950	16 400
LENANE, Francis E. & Gertrude E.		
Wilton Rd.	5 290	
LENANE, James W. & Fanny S.		
Granite St.	3 960	24 780
LEONARD, Christana M.		
Morison Rd.	7 500	21 700
LEONARD, Ralph F. & Catherine S.		
Nichols Lane	5 940	43 710
LESSARD, Joseph G. & Ann B.		
Currier Ave.	7 800	46 830
LESSARD, Richard A. & Judith A.		
Lobacki Dr.	5 560	18 760
LEWAND, Lew & Barbara		
Route 136	11 930	
Route 136	12 460	44 370
LEWIS, Beatrice W.		
Lookout Hill Rd.	7 200	16 360
LEWIS, Robert C. & Eleanor H.		
Hunter Farm Rd.	9 020	34 950
LIFESTYLE, INC.		
Burke Rd.	7 260	
Old Greenfield Rd.	4 750	
Old Greenfield Rd.	7 000	11 660
LINDER, Mary L.		
Lounsbury Lane	6 030	26 820
LINDERMAN, Wilda		
Pine St.	5 680	7 860
LINDHE, Richard & Betty		
Harrisville Rd.	7 930	47 750
LINDLEY, Walter E. & Mary C.		
Greenfield Rd.	8 700	38 260
LINDSEY, Doris L.		
Vale St.	3 520	12 060
LITHGOW, Edward J., Jr. & Lorette T.		
Prospect St.	9 300	35 100
Prospect St.	7 800	23 870
LITTLE, Guy C. & Beatrice		
Pine St.	5 680	42 060
LIVINGSTON, Edgar L. & Helen M.		
Union St.	5 100	23 500
LOBACKI, Edward J. & Barbara G.		
Lobacki Dr.	15 130	41 550
Middle Hancock Rd.	3 420	
Off Wilton Rd.	16 150	120 550
LOCKE, Albert K. & Norma P.		
Mt. View Dr.	7 500	31 700
LOCKE, Carol M.		
Old Town Farm Rd.	4 280	
LODGE, Warren D. & Doris W.		
Lounsbury Lane	5 580	32 800

	Land	Bldgs
LOMBARD, Marshall I. & AASGAARD, Anne		
Old Greenfield Rd.	14 500	17 750
LONDONER, Virginia S.		
Vale St.	5 680	28 820
LONGLEY, Miner R. & Barbara		
Hunter Farm Rd.	8 550	27 200
LOOMIS, Earl H.		
Orchard Hill Rd.	8 730	30 840
LORD, Arthur C. & Alice V.		
Union St.	5 250	19 080
LORD, Charles A. & Patricia		
Burke Rd.	9 700	25 080
LORD, John M. & Jane J.		
Middle Hancock Rd.	14 430	20 590
Middle Hancock Rd.	8 610	131 860
LORD, Norman G. & Audrey H.		
Union St.	5 250	17 420
LORD TRUST		
Middle Hancock Rd.	2 070	
Middle Hancock Rd.	8 800	21 270
Middle Hancock Rd.	13 250	41 740
LORDEN, Kenneth A.		
Condy Rd.	4 100	
LOW, Thomas W.		
Elm St.	6 030	24 270
LOWE, Stephen C. & Janet M.		
Winter St.	3 780	15 670
LOWIC, Stephen L. & Marie C.		
Nichols Rd.	9 000	25 060
LOWRY, Ruth D.		
Gray Hill Rd.	50 880	
Gray Hill Rd.	38 670	59 140
Off Gray Hill Rd.	10 190	
Gray Hill Rd.	23 500	
Gray Hill Rd.	13 800	
LUSSIER, Archie J., Sr.		
Hunt Rd.	8 000	14 400
Hunt Rd.	170	
LUSSIER, Archie J., Jr.		
Hancock Rd.	6 200	
Route 202	47 980	12 800
Hancock Rd.	100	
Hancock Rd.	2 250	
LUSSIER, Clara M.		
Upper Union St.	17 300	9 630
LYNCH, Christopher J.		
Grove St.	10 750	51 530
LYNCH, Norman P.		
Sand Hill Rd.	7 000	
LYONS, Robert		
East Hill Rd.	6 160	24 550
MACCREADY, Walter C. & E. Lorraine		
Currier Ave.	7 830	39 870
MACDOWELL COLONY INC.		
High St.	122 050	
High St.	6 400	
MACDOWELL, EDWARD ASSOC. INC.		
High St.	5 800	19 200
MACDOWELL COLONY INC.		
High St.	15 580	
MACDUFFIE, Francis M. & Mildred B.		
Cornish Rd.	9 800	36 000
MACGARVEY, Paul D. & Jessie M.		
Glen Dr.	9 330	43 570
Highland Dr.	6 910	
MACGRATH, Terrence B. & Katherine B.		
Kaufmann Dr.	6 210	33 390

	Land	Bldgs
MACKAY, Norman W. & Natalie W.		
Glen Dr.	9 800	41 260
MACLAURIN, W. Rupert		
Carley Rd.	13 850	35 440
MACNAUGHT, Mary Frances		
Four Winds Rd.	13 900	37 580
MAGHER, Robert W. & Carol L.		
Vine St.	4 800	26 690
MAGOON, David & Doris		
Greenfield Rd.	24 500	3 960
MAGUIRE, Michael P. & Deborah E.		
Brian Rd.	8 000	24 940
MAILLET, Fidele J. & Carol J.		
Murphy Rd.	10 000	40 990
MAKECHNIE, Norman H. & Judith A.		
High St.	8 200	27 900
MANHA, Nicholas A. & Lorraine A.		
Scott St.	5 310	33 660
MANLEY, Jonathan F. & Robyn W.		
Granite St.	6 460	19 170
MANN, Arthur F.		
High St.	8 400	31 300
MANN, Arthur F., III		
Hunt Rd.	4 600	24 700
MANN, Kenneth L. & Doris R.		
Glen Dr.	7 560	38 920
MANNINEN, Henry W. & Marcia		
Wilton Rd.	5 740	15 370
MARSHALL, Laurence K.		
Sand Hill Rd.	12 050	46 600
East Mt. Rd.	610	
East Mt. Rd.	9 020	
Sand Hill Rd.	4 400	
East Mt. Rd.	18 790	53 200
Sand Hill Rd.	5 500	
East Mt. Rd.	7 700	
Sand Hill Rd.	1 430	
Old Mt. Rd.	9 000	
MARTEL, Larry A. & Dorothy A.		
Old Jaffrey Rd.	4 760	17 480
MARTIN, Isadore Est.		
Summer St.	4 380	15 560
Old Gulf Rd.	8 250	
MARTIN, Isadore & Hazel		
Greenfield Rd.	19 200	1 650
MARTIN, Robert		
Gulf Rd.	4 000	14 700
Summer St.	3 000	13 730
MARTZ, Elsa B.		
Old Street Rd.	5 200	24 600
MASON, Robert M. & Janet P.		
Mt. View Dr.	7 100	44 500
MASSE, Albert J.		
Middle Hancock Rd.	9 880	20 440
Middle Hancock Rd.	23 380	
MATHEWSON, David A., Jr. & Esther I.		
Glen Dr.	8 550	28 450
MATICK, Donald & Irene		
Greenfield Rd.	13 580	
MAYNARD, Stanley P., Jr. & Gail C.		
Granite St.	6 410	26 050
MEANS, Winfield J.		
Highland Dr.	8 370	55 160
MEIER, AG & Jeannette		
Route 101	2 930	10 480

	Land	Bldgs
MEIKLEJOHN, H. Frazier & Mary W.		
Carley Rd.	2 800	
MELAD, Alan A. & NECOL, Barbara		
Sharon Rd.	8 030	5 700
MENARD, Marc A. & Maureen A.		
Union St.	6 400	17 600
MERCER, Forrest C. & Daisy N.		
Grove St.	7 250	26 310
Grove St.	10 790	108 800
Grove St.	10 500	47 300
Wilton Rd.	5 350	
Carley Rd.	4 800	
Carley Rd.	18 800	
METCALF, Manton B. III & Teresa P.		
East Mt. Rd.	18 400	77 260
MEUSE, Donald J. & Rosemary F.		
Brian Rd.	7 760	31 920
MEYERS, Richard K. & Phyllis S.		
Burke Rd.	10 750	
MILLARD, Stephen H., Jr.		
Summer St.	280	
Old Street Rd.	10 600	71 700
Hancock Rd.	3 100	
Hancock Rd.	2 570	
MILLER, Albert C., Sr. & Marion		
Summer St.	5 980	16 810
MILLER, Albert C., Jr. & Anita S.		
Old Greenfield Rd.	3 450	26 100
MILLER, Isabelle F.		
Grove St.	5 400	25 870
MILLER, Nancy F.		
Main St.	3 600	14 030
MILLER, Nancy J.		
Old Dublin Rd.	7 100	21 600
MILIER, Victor E. & Erma L.		
Grove St.	5 300	17 320
MINARD, Whilden W. & CLINTON, Harold		
Old Bennington Rd.	68 940	6 380
MONADNOCK COMMUNITY DAY CARE CENTER		
High St.		2 220
MONADNOCK COMMUNITY HOSPITAL		
Old Street Rd.	2 150	
MONADNOCK COUNTRY CLUB		
High St.	50 100	41 500
High St.	15 000	
MONADNOCK ENTERPRISES		
Vale St.	810	
MONADNOCK INDOOR TENNIS CLUB, INC.		
Route 202	17 180	111 280
Concord St.	500	
MONADNOCK LUMBER CO INC.		
Depot Square	6 900	34 740
Depot Square		9 250
MONADNOCK ROD & GUN CLUB INC.		
Jaffrey Rd.	100	
Jaffrey Rd.	15 970	3 500
MONKTON, Bernice I.		
Vale St.	8 000	24 710
MONTGOMERY, Michael P.		
Mt. View Dr.	9 280	29 000
MOORE, Elizabeth J. B.		
General Miller Rd.	6 250	
General Miller Rd.	6 250	
General Miller Rd.	7 350	
General Miller Rd.	10 450	

	Land	Bldgs
MOORE, Elizabeth J. B.		
General Miller Rd.	6 050	
Old Greenfield Rd.	2 330	
General Miller Rd.	5 750	
General Miller Rd.	5 850	
General Miller Rd.	5 850	
MOORE, MacDonald S.		
Old Jaffrey Rd.	470	
MOORE, Richard N.		
Old Jaffrey Rd.	20 250	19 300
Sharon Rd.	5 600	
Old Jaffrey Rd.	5 700	
MORGAN, John B. & Margaret C.		
High St.	6 160	29 790
MORIARTY, Mary E.		
Main St.	10 780	18 980
MORIN, Alfred J. & Yvette H.		
Reynolds Dr.	7 760	27 000
MORIN, Alfred & BOUDRIEAU, Lena		
Off Howe Rd.	3 050	
MORIN, Alfred J. & Yvette H.		
Granite St.	8 220	10 260
MORIN, Arthur L.		
Sand Hill Rd.	13 250	17 580
Sand Hill Rd.	4 120	
Off Howe Rd.	2 890	
MORISON, Arria F C Est.		
Old Jaffrey Rd.	36 130	99 250
Old Jaffrey Rd.	5 300	
MORISON, Elting E.		
Old Sharon Rd.	10 000	36 300
MORISON, Horace Jr.		
Old Jaffrey Rd.	13 500	25 800
MORRIS, Dorothy F C		
Concord St.	7 790	60 100
MORRIS, Edgar T.		
Union St.	5 100	13 500
MORRIS, Harry W. & Vera B.		
Wilder St.	4 060	17 910
MORRIS, Jere T. & Ann O.		
Windy Row	13 700	51 320
MORRIS, Paul F. & Doris		
Greenfield Rd.	12 540	
Greenfield Rd.	8 850	7 100
MORRIS, Robert C., Inc.		
MacDowell & Windy Row	3 980	
Jaffrey Rd.	5 700	
Windy Row	26 360	
Windy Row	3 370	
Windy Row	3 440	
Windy Row	3 210	
MORRIS, Robert C.		
Windy Row	4 150	
MORRIS, Robert C. & Susan B.		
Windy Row	9 850	22 540
MORRIS, Ruth E.		
Grove St. Ext.	2 100	17 480
MORRISSEY, Dorothy J.		
Goyette Dr.	5 490	20 360
MORROW, Edgar D. & Marsha M.		
Burke Rd.	10 300	38 410
MOSES, Nellie M.		
Old Street Rd.	7 270	11 630
MULLINER, William A. & Anne M.		
Summer St.	2 160	8 550
MURPHY, Paul T. & Kathleen S.		
Old Greenfield Rd.	10 600	42 690
MURPHY, Viola E.		
Off Mt. Rd.	5 980	20 180

	Land	Bldgs
MURRAY, Fred E. & Gloria R.		
Concord St.	3 080	8 770
Concord St.	6 700	38 480
MURRAY, James T.		
General Miller Rd.	2 740	
MURRAY, John W. & Blanche F.		
Carley Rd.	16 350	20 530
MURRAY, Joseph D. & Merlene L.		
Carley Rd.	10 500	1 110
MYHAVER, Donald C. & Betty L.		
Hancock Rd.	3 000	10 630
MCANENEY, Regina C.		
Union St.	2 700	9 880
MCBRIDE, Donald M. & Elsie A.		
Middle Hancock Rd.	22 580	
MCCAHON, William J. & Ruth A.		
Old Greenfield Rd.	6 750	32 460
MCCARTHY, John R. & Helen H.		
Pine St.	4 960	43 370
MCCARTHY, Joseph V. & Dorothy		
Noone Ave.	5 430	19 850
MCCAULEY, James D. & Eleanor M.		
Hunt Rd.	9 430	26 000
Hunt Rd.	2 330	
MCCLELLAND, James O. & Diane M.		
Mt. View Dr.	6 900	37 300
MCCONNELL, Margaret E.		
Route 136	13 690	14 390
MCCORMICK, Kendall E. & Margaret K.		
Reynolds Dr.	6 880	24 500
MCDERMOTT, Rose Anna M.		
Evans Rd.	3 920	26 720
MCDONALD, James N. & Anna		
Goyette Dr.	6 750	23 560
MCDONALD, Thomas T. & H. Melba		
Nichols Rd.	7 830	31 740
MCDONOUGH, John J., Jr. & Shelia		
Webb Rd.	6 480	28 880
MCEWAN, James A.		
Wilder St.	4 340	17 730
Main St.	2 850	22 970
Upper Union St.	14 430	47 450
May St.	5 000	22 250
MCGARRY, Frances E. & MCQUEEN, Dorothy J.		
Arundal Rd.	6 790	37 530
MCGARRY, William D. & Mary A.		
Currier Ave.	6 750	33 200
MCGOVERN, Francis P. & Catherine D.		
Hunter Farm Rd.	9 090	26 970
MCGOWAN, Bryan & Leslie P.		
Pine St.	4 240	37 820
MCGREAL, Elizabeth Y.		
Old Street Rd.	14 000	78 550
MCLAUGHLIN, Alfred & Catherine L.		
Concord St.	4 500	12 290
MCLAUGHLIN, Elmer C. & Mildred S.		
Concord St.	4 300	23 710
MCLAUGHLIN, John M. & Dorothy P.		
Union St.	7 950	20 010

	Land	Bldgs
MCLENON, David G. & Donna G.		
Concord St.	6 000	15 860
MCMAHON, David F. & Joyce D.		
Hall Court	9 060	32 490
MCMULLAN, Joseph C., Jr. & Susan W.		
Condy Rd.	13 900	38 380
Condy Rd.	6 700	
MCPARTLAND, Kenneth M. & Nance L.		
Central St.	6 240	24 510
MCPHERSON, A. Bruce & Callaway W.		
Old Street Rd.	8 050	35 850
MCQUILLAN, Veronica & Otis J.		
Windy Row	7 600	15 230
NAGLIE, Earle H. & MORRIS, Ruth E.		
Elm St.	4 590	31 640
NAGLIE, Edna M. H.		
Middle Hancock Rd.	7 250	
NAGLIE, Edna M. H. & Earle H. II		
Middle Hancock Rd.	6 500	21 240
NAGLIE, James K. & Evelyn		
Middle Hancock Rd.	18 450	23 810
NAGLIE, James K. & Evelyn A.		
Middle Hancock Rd.	9 800	
NASON, William E. & Donna L.		
MacDowell Rd.	9 150	28 620
NAYLOR, John Jr. & LAVOIE, Gertrude O.		
Overseers Row	4 450	19 420
NAZRO, Frank F. & Anna H.		
Old Street Rd.	4 340	19 400
NELSON, John A. & Joyce C.		
Currier Ave.	6 000	35 900
NELSON, Kirkland & Martha H.		
Carley Rd.	8 790	
Carley Rd.	8 620	
NEWELL, Chester W. & Dorothy M.		
Summer St.	1 840	10 100
NEW ENGLAND BUSINESS SERVICE INC.		
Vose Farm Rd.	116 020	2 046 710
NEW ENGLAND TEL & TEL		
Concord St.	11 700	198 800
Route 101	540	
NEW HAMPSHIRE BALL BEARINGS, INC.		
Jaffrey Rd.	42 130	2 154 220
Jaffrey Rd.	100	
Grove St.	19 800	137 390
NEWTON, Walter H. & Edith		
Goyette Dr.	6 750	22 510
NICHOLS, Cleland L. & Hazel S.		
Old Dublin Rd.	7 440	28 710
Noone Ave.	3 960	
NICHOLS, Herbert C.		
Winter St.	9 150	32 650
NICHOLS, Irving E. & Elizabeth D.		
Webb Rd.	8 910	26 150
Webb Rd.	5 760	
NICHOLS, Louis R., Jr.		
Condy Rd.	5 500	500

	Land	Bldgs
NICHOLS, Ralph P. & Josephine E.		
Old Street Rd.	6 440	19 950
NICHOLS, Richard L. & Dorothy K.		
Currier Ave.	7 470	31 440
NICHOLS, Thomas S. & Phyllis J.		
Orchard Hill Rd.	7 650	41 550
Cheney Ave.	1 000	
NIELSEN, Robert N. & Virginia W.		
Winter St.	6 930	32 470
NIEMELA, John R. & Joann M.		
Old Street Rd.	19 800	28 700
NISS, William U.		
Sharon Rd.	270	
Upland Farms Rd.	14 800	62 500
Upland Farms Rd.	4 820	
NITZBORG, Stanley & Patricia T.		
Old Dublin Rd.	4 650	
NOBLE, Richard C. & Doris Y.		
Tarbell Rd.	7 350	26 260
NOLAN, Francis E. & Madeleine R.		
Lobacki Dr.	5 360	24 450
NOLAN, Harold J., Jr. & Janet M.		
Hunter Farm Rd.	7 010	27 900
NOLAN, Joseph S. & Veye E.		
Hunter Farm Rd.	9 130	26 780
NOONE MILLS INC.		
Union St.	3 350	13 470
Jaffrey Rd.	5 300	
Jaffrey Rd.	200	
Jaffrey Rd.	400	
Jaffrey Rd.	7 300	
Sharon Rd.	500	
Jaffrey Rd.	1 750	
Cabana Dr.	4 910	
Noone Ave.	2 640	2 970
Jaffrey Rd.	15 200	286 450
Jaffrey Rd.	2 000	
Jaffrey Rd.	100	
NORRIS, David T. & Diane M.		
Union St.	5 000	15 730
NORTHFIELD MINES, INC.		
Middle Hancock Rd.	9 480	
Middle Hancock Rd.	31 090	
NORTON, Andrew J. & Patricia		
Concord St.	1 840	13 220
NOVEMESKY, John Jr. & Dolores J.		
Burke Rd.	20 500	
NOYD, Kenneth L. & Nancy L.		
Orchard Hill Rd.	6 660	51 460
NUTTER, Lawrence R.		
Hunt Rd.	4 500	22 700
NUTTER, Richard V.		
Hunt Rd.	8 600	17 850
NYLAND, Catherine E.		
Old Street Rd.	9 690	5 240
NYLAND, Henry J. & Elizabeth		
Greenfield Rd.	15 480	17 370
O'CONNOR, Florence H.		
Union St.	4 800	15 100
O'CONNOR, Richard M. & Rita M.		
Lookout Hill Rd.	7 290	24 470
O'HARA, Ezra F.		
Summer St.	6 270	19 330

	Land	Bldgs
OLDENBROOK, William H. & Lois A.		
Lounsbury Ave.	6 030	26 500
OLLERHEAD, Aubrey A. & Edith M.		
Cheney Ave.	6 750	32 350
OLSEN, Robert E.		
Summer St.	6 000	7 360
OLSON, Eleanor M.		
Gulf Rd.	7 850	
O'NEAL, David L. & Mary T.		
Sharon Rd.	13 500	36 160
O'NEIL, Allen T. & Janet		
Hunt Rd.	2 000	
Hunt Rd.	4 000	33 000
O'NEIL, Blanche E.		
Union St.	4 700	10 700
O'RIORDAN, Maura E.		
Pine St.	4 720	38 240
O'ROURKE, Daniel H. & Frances M.		
Lobacki Dr.	5 760	31 090
O'ROURKE, Daniel H. & Frances M. & BULLOCK, John A., Jr. & Jean M.		
Concord St.	10 940	53 850
ORTON, Sandra & SEVIER, Caroline		
Route 136	7 500	26 220
OSENGA, William, Jr. & Gwynne G.		
Old Greenfield Rd.	9 700	19 980
OSTREM, Ardene H. & Harriet A.		
Hunter Farm Rd.	7 260	21 350
OUR TOWN REALTY INC.		
Off Bridge St.	13 500	21 120
Union St.	5 000	
OZENICH, Richard A. & Shirley M.		
Hunt Rd.	8 500	32 310
PAGE, Chester F. & H. Hannah		
Mt. View Terrace	6 700	29 000
PAGE, William C. & Judith D.		
Prospect St.	5 900	30 200
PAIGE, Beverly P.		
Granite St.	2 970	12 850
PAINE, Henry N. & Christine M.		
Greenfield Rd.	12 750	29 130
PAQUET, Robert G. & Emely S.		
Union St.	3 800	16 600
PARADISE, Edmund J. & Marion		
Granite St.	6 590	18 130
PARADISE, Homer C. & Thelma		
Evans Rd.	11 000	28 060
PARADISE, Leonard E.		
Elm St.	6 170	
PARADISE, Leonard E. & Catharine H.		
Granite St.	5 850	17 520
Granite St.	100	
PARADISE, Marion H.		
Old Dublin Rd.	4 100	
PARISH, Edward C., Jr. & Joan D.		
Windy Row	10 090	31 770
PARKER, Frank S. Est.		
Reynolds Dr.	1 700	
Reynolds Dr.	4 800	
PARKER, Frederic W. & Ruth E.		
Old Jaffrey Rd.	8 060	45 450

	Land	Bldgs
PARKER, Frederic W. & Ruth E.		
Old Jaffrey Rd.	3 000	
PARKER, Howard G. & Margaret A.		
Reynolds Dr.	5 250	24 180
PARKHURST, Emma L.		
Concord St.	7 620	25 190
PARKS, Richard A. & Patricia		
Murphy Rd.	12 880	21 240
PARKS, Ronald W. & Phyllis S.		
Sand Hill Rd.	11 250	25 900
PARKS, William Sr. & Irene		
Sand Hill Rd.	5 630	
Sand Hill Rd.	4 560	
Sand Hill Rd.	8 000	20 760
PARO, Wilfred E. & Margaret M.		
Lounsbury Lane	6 750	27 130
PARROTT, Raymond C.		
Grove St.	5 700	30 100
PARTRIDGE, Edward S.		
Grove St.	16 280	26 930
PARZINI, Gladys		
Altemont St.	3 850	15 250
PATTEN, Bettie L.		
Old Street Rd.	7 870	30 010
PATTEN, Roland A. & Marcia A.		
Hancock Rd.	6 650	24 260
PATTERSON, Brenda A.		
Off Wilton Rd.	9 250	43 970
PATTERSON, Carolyn Ann		
Currier Ave.	5 400	
PATTERSON, James L. & Ruth E.		
Currier Ave.	6 660	38 460
PAULIK, Richard & Patricia M.		
Concord St.	5 900	11 670
PAYSON, Katherine S.		
Old Jaffrey Rd.	8 000	
Old Jaffrey Rd.	103 750	73 360
PAYSON, William F. & Katherine S.		
Old Jaffrey Rd.	14 400	98 100
PEARSON, Ruth T.		
Wilton Rd.	14 000	22 470
PEARSON, Warren E.		
Hancock Rd.	2 500	
Hancock Rd.	6 200	2 460
PEIRCE, Amy		
Elm St.	4 770	17 590
PELLETIER, Myles G. & Claire L.		
Currier Ave.	6 480	43 970
Currier Ave.	5 180	
PELLETIER, Peter R.		
Route 101	10 960	20 890
PELLETIER, Rosario & Merilda		
Main St.	5 200	19 560
PENNINGTON, Virginia A.		
Crosby Rd.	13 130	
PEPIN, Raymond O. & Dorothy M.		
Carley Rd.	15 650	44 020
PERKINS, Harriet S.		
Lobacki Dr.	6 720	27 000
PERRON, Jeannette B.		
Hunter Farm Rd.	9 220	33 780
PERRY, Albert & Gladys		
Granite St.	5 810	6 430
PERRY, Janice J.		
Burke Rd.	16 300	53 000
PERRY, Joan M.		
Elm St.	6 540	20 150

	Land	Bldgs
PERRY, William F., II		
Elm St.	27 730	113 480
PERULLO, Leo A. & Jean S.		
Sand Hill Rd.	5 700	39 560
PESSOLANO, Ronald J.		
Gulf Rd.	5 800	22 350
PETERBOROUGH BASKET CO.		
Grove St. Ext.	28 100	92 340
PETERBOROUGH CO-OPERATIVE BANK		
Grove St.	3 500	36 050
PETERBOROUGH DINER		
Depot St.		22 110
PETERBOROUGH INDUSTRIAL DEV., CORP.		
Route 202	40 200	894 290
Off Hunt Rd.	650	
Wilder St.	150	
Wilder St.	20 560	
Route 202	24 040	108 490
Jaffrey Rd.	7 000	
Jaffrey Rd.	37 150	
Route 202	18 460	
Vose Farm Rd.	18 650	
Hancock Rd.	1 130	
Route 202	4 880	
Route 202	16 450	
Hancock Rd.	28 350	
Greenfield Rd.	9 450	
Hancock Rd.	31 750	
PETERBOROUGH LODGE #15		
Main St.	7 440	29 940
PETERBOROUGH OIL CO INC		
Concord St.	22 280	11 340
PETERBOROUGH PROFESSIONAL ASSOCIATES INC.		
Wilton Rd.	9 780	66 560
PETERBOROUGH SAVINGS BANK		
Main St.	24 200	423 000
PSB LEASING CORP.		
Main St.	4 880	
Main St.	8 000	23 100
Main St.	5 090	
Main St.	4 880	
Route 202	12 260	
Main St.	19 600	68 750
PETERBOROUGH SPORTSMEN'S CLUB		
Dublin Rd.	2 250	
PETERBOROUGH TOOL CO INC		
Union St.	8 500	39 990
PETERS, A. W., INC.		
Summer St.	7 280	30 620
PETERS, Ashford W. & Muriel		
Vale St.	3 120	20 290
PETERS, Stanley W. & Jean T.		
East Hill Rd.	5 760	30 590
Concord St.	3 900	23 580
PETERSONS INC.		
Grove St.	11 290	46 500
PETERSON, Heather D. & Laurel A.		
Pine St.	4 000	35 480
PETERSON, Helen R.		
Wilton Rd.	6 100	35 870
Wilton Rd.	2 930	
PETERSON, John D. & Virginia G.		
Powersbridge Rd.	15 660	99 620
Powersbridge Rd.	1 130	
PETERSON, Walter R., Jr. & John D.		
Wilton Rd.	32 600	12 300
Wilton Rd.	9 560	
Pine St.	7 680	20 440
Cheney Ave.	27 880	167 180

	Land	Bldgs
PETERSON, Walter R., Jr. & John D.		
Wilton Rd.	2 400	
PETERSON, Walter R., Jr. & Dorothy D.		
Old Mountain Rd.	14 930	33 370
PETRON, Philip J. & Ann D.		
Mercer Ave.	4 320	30 560
PETTEE, Leroy A. & Virginia T.		
Goyette Dr.	8 280	23 920
PETTERSON, Charlotte & Roberta		
Lounsbury Lane	5 940	29 460
PHEASANT GLEN ASSOC.		
Route 202	90 000	893 820
PHELAN, Alan P. & Linda E.		
Old Dublin Rd.	10 800	29 100
PHELPS, Irene		
Altemont St.	3 290	19 380
PHILLIPS, Sarah J.		
Granite St.	3 150	11 850
PHIPPS, Ralph F. & Alice N.		
Main St.	6 800	49 990
Cheney Ave.	16 400	94 210
PIERCE, Howard M.		
Middle Hancock Rd.	6 330	14 810
PIERCE, Richard W. & Charlotte W.		
Old Dublin Rd.	12 250	52 010
PIZZUTIELLO, Joseph E. & Mildred A.		
Lobacki Dr.	5 520	26 060
PLIMPTON, Warren H. & Alice R.		
Harrisville Rd.	14 950	
POODIACK, James G.		
Off Old Mt. Rd.	7 250	24 700
POODIACK, Julia & Frank		
Off Old Mt. Rd.	7 110	18 020
POPPLE, Albert C.		
Old Dublin Rd.	6 300	44 650
PORTER, Elizabeth		
Old Mt. Rd.	16 600	21 300
PORTER, Harold E. & Shirley R.		
Old Jaffrey Rd.	17 410	
POTTER, Earl E. & Rose M.		
Upper Union St.	4 100	14 200
POTTER, Earl E. & Rosemary		
Route 101	9 400	
POTTER, William R. & Virginia D.		
Route 136	7 000	20 480
POWER, Ruth L. & Avis J.		
Keenan Dr.	7 740	24 640
PRATT, Anne Gray		
Sand Hill Rd.	5 950	28 090
PRESTOPINO, Gregorio & Elizabeth		
Old Street Rd.	4 500	17 900
PRICE, Richard G. & Ann E.		
Currier Ave.	7 380	34 380
PRITCHARD, Doris W.		
Windy Row	12 300	19 370
PROPERTIES, INC.		
Grove St.	7 200	
PROUDMAN, Eleanor		
Cheney Ave.	6 480	22 620
PROULX, Aime A. & Kathleen H.		
Grove St.	3 720	15 890

	Land	Bldgs
PRYOR, Amelia A. & STRAUSS, Mitchell L.		
Cunningham Pond Rd.	3 000	15 240
PUBLIC SERVICE OF NH		
Public Utilities		1 500 720
Union St.	3 800	
Old Dublin Rd.	2 700	
PUBLIC SERVICE - TRSTS OF PENSION PLAN		
Grove St.	39 420	87 350
PUSHEE, John W.		
Pine St.	4 080	13 980
PUTNAM, Olive S.		
Hunter Farm Rd.	9 040	26 870
PUTNAM, Richard A. & Sylvia J.		
Old Jaffrey Rd.	3 710	23 060
PUTNEY, Charlotte M.		
Cabana Dr.	3 780	16 150
QUERFURTH, Evelyn C.		
Winter St.	11 250	35 180
QUICK, Laurence A. & Constance B.		
Kaufmann Dr.	8 730	46 120
QUINLAN, Robert G. & Barbara A.		
Grove St.	5 500	29 540
QUINTARD, Evert O. & Joan A.		
Cheney Ave.	8 100	34 370
RAESLY, Leland D. & Barbara L.		
Lounsbury Ave.	9 600	40 690
RAINIER, Frank W. & Mildred C.		
Sharon Rd.	5 200	23 400
RANDALL, Herbert T. & Edna H.		
Glen Dr.	10 670	30 270
RANK, Travers L. & Dolores M.		
Currier Ave.	200	
Currier Ave.	6 000	32 600
RAPP, Katherine B.		
Cheney Ave.	8 280	36 510
RASCHKE, Esther		
Grove St.	4 500	24 320
RAUER, Ronald		
Four Winds Farm Rd.	14 700	
RAUER, Ronald L. & Madelyn M.		
Shadow Lane	4 940	26 410
RAVNDAL, Christian M. & Janeal T.		
Webb Rd.	7 830	30 070
RAY, Olan B. & Artelia P.		
General Miller Rd.	4 500	26 980
RAY, Robert W. & Polly P.		
High St.	6 300	27 800
RAYMOND, Fairfield E.		
Crosby Rd.	360	
Crosby Rd.	17 720	41 720
Crosby Rd.	4 740	
REED, George & Eunice		
Old Street Rd.	16 900	19 700
REED, Priscilla L.		
Kaufmann Dr.	7 110	34 110
REED, Roberta		
Greenfield Rd.	6 280	20 070
REEKIE, William R. & Mary		
Cheney Ave.	7 830	24 620
REESE, Dieter E F & Elsie H.		
Sand Hill Rd.	6 400	24 300
REFFI, Robert R. & Theresa C.		
Hunter Farm Rd.	9 120	31 830

	Land	Bldgs
REID, Watson D. & Robin D.		
Old Mt. Rd.	20 300	41 300
REISS, John L. & Lois F.		
Old Greenfield Rd.	1 880	
REPP, Frank N. & Janet M.		
Old Street Rd.	10 470	40 650
RESNICK, William S.		
Summer St.	9 000	29 850
REYNOLDS, Lloyd G.		
MacDowell Rd.	23 290	68 260
Windy Row	8 000	
REYNOLDS, Lloyd G., Inc.		
Lobacki Dr.	5 440	13 440
Summer & High St.	2 510	
Lobacki Dr.	980	
Lobacki Dr.	1 170	
Mercer Ave.	14 080	
Prospect St.		23 070
Bogle Rd.	26 510	
Bogle Rd.	660	
Bogle Rd.	70	
Prospect St.		24 480
Prospect St.		17 340
Prospect St.	32 000	
Prospect St.		17 300
Prospect St.		19 720
Prospect St.		18 360
REYNOLDS, Lloyd G. & Margaret		
Mt. View Terrace	9 510	24 950
RHOADS, Geoffrey E.		
Sand Hill Rd.	8 300	42 730
RICE, Benjamin M. & Roselle W.		
Windy Row	83 560	97 630
Windy Row	15 150	
Spring Rd.	410	
RICHARD, Raymond P. & Nancy A.		
Sand Hill Rd.	9 300	26 630
RICHARDSON, Elizabeth H.		
Kaufmann Dr.	7 280	54 680
RICHARDSON, Robert E. & Virginia F.		
Main St.	5 900	30 510
RILEY, John E., Jr. & Meredith		
Birch Rd.	10 500	39 100
RING, Donald K. & Marion E.		
Purke Rd.	15 450	32 850
RING, Harvey E. & Ruth J.		
Nichols Rd.	8 910	34 960
Nichols Rd.	1 600	
RIVERSIDE PAVING & EXCAVATING, INC.		
Summer St.	10 770	10 700
RIZZIO, Michael S. & Patricia M.		
Hunter Farm Rd.	9 000	46 580
RIZZITANO, Anthony J. & Bernice E.		
Route 202	9 050	48 860
ROBERTS, Asenath		
Old Jaffrey Rd.	4 690	10 860
ROBINSON, Donald		
Spring Rd.	10 060	10 680
ROCHFORD, Dorris		
Sand Hill Rd.	4 970	20 650
Sand Hill Rd.	3 920	
ROCKWELL, Arthur F., Jr.		
Summer St.	2 580	13 320
RODENHISER, Donald S. & Deborah		
Summer St.	5 040	16 490
RODGER, Thomas C. & Lillian M.		
Old Dublin Rd.	4 800	16 980
ROE, Mary W.		
Wilton Rd.	6 780	23 920
ROESER, Prugh H. & Kathleen O.		
Mt. View Dr.	6 800	25 100
ROGERS, Eva M.		
Old Street Rd.	6 930	31 390
ROGERS, Kenneth H.		
Hunter Farm Rd.	9 020	27 350
ROOT, Stephen E. & Mary N.		
Old Street Rd.	14 210	40 100
ROSARIO, Norman K.		
Scott-Winn Rd.	5 700	23 750
ROTH, Elmer W. & Ruth H.		
Route 136	7 950	24 060
ROUCOULET, Ronald L. & Mary Ann		
Union St.	6 500	12 700
ROUSSEAU, Frederick K. & Doris A.		
Nichols Rd.	7 830	27 620
ROWE, Carter R. & Mary M.		
Old Street Rd.	11 300	52 890
ROWE, Malcolm B. & Lucille J.		
General Miller Rd.	8 450	
General Miller Rd.	6 750	
ROWSE, Marion C.		
Pine St.	6 880	41 100
ROY, Albert E. & Rolande A.		
Depot St.	4 800	1 000
Main St.	5 130	41 580
RUNYON, Catherine B.		
Cunningham Pond Rd.	10 390	
RUNYON, L. Phillips III & Catherine B.		
High St.	8 000	35 800
RUSS, Nancy		
Off General Miller Rd.	540	
Holt Rd.	9 660	27 370
RUSSELL, Joseph P., Jr. & Bernadette C.		
Hunt Rd.	8 000	17 400
Old Street Rd.	5 990	
RUSSELL, Joseph, Sr.		
Summer St.	330	460
RUSSELL, Maryellen M.		
Cornish Rd.	140	
Cornish Rd.	6 090	8 500
Cornish Rd.	300	
Cornish Rd.	5 550	
Cornish Rd.	140	
Four Winds Rd.	7 000	
Four Winds Rd.	12 800	
Four Winds Rd.	10 750	
Route 101	11 350	
RUSSELL, William A. & Carol G. P.		
Granite St.	100	
Pine St.	4 500	
Depot St.	8 000	18 760
RUST, Philip S. & Helen A.		
East Hill Rd.	6 640	47 930
RYAN, Kenneth H. & Evelyn D.		
Upper Union St.	5 700	12 400
SAAB, E. Ann		
Hancock Rd.	5 100	
SAFFORD, Erika G.		
Reynolds Dr.	6 320	25 050
SAFFORD, Francis J. & Eunice C.		
Old Jaffrey Rd.	7 000	26 100

	Land	Bldgs
SAGE, Catharine B.		
Concord St.	4 320	19 050
Concord St.	3 120	23 970
SAGE, Taylor		
Old Mt. Rd.	15 410	18 500
SALAMY, Paul & Patricia S.		
Grove St.	5 950	22 690
SANBORN, Clayton E. & Christine E.		
Summer St.	4 240	27 590
SANDERS, Richard T. & Holly T.		
Reynolds Dr.	6 950	28 220
SANDERSON, Richard H. & FRYE, R., V. & E.		
Old Street Rd.	6 100	13 100
Crosby Rd.	5 750	
SANDHILL INC.		
Concord St.	5 760	
SANECCHIARO, Richard E. & Janice		
Pine St.	4 000	34 430
SANFORD, James E. & Minnie E.		
Currier Ave.	3 470	26 550
Currier Ave.	1 390	
SANSEVIERI, Daniel F. & Nancy K.		
Burke Rd.	11 200	24 490
Concord St.	5 600	17 700
SARGENT, Carolyn B.		
Union St.	3 150	12 600
SARGENT, Mary C.		
Old Street Rd.	7 640	30 400
SARGENT, Maxwell D.		
Old Dublin Rd.	11 000	106 230
Summer St.	18 660	48 070
SAWTELLE, Helen		
Off Vine St.	4 730	14 790
SAWYER, Richard I. & Gail		
Old Street Rd.	7 090	37 230
SAYRES, Clinton		
Orchard Hill Rd.	600	
Orchard Hill Rd.	6 030	36 930
SCERBINSKI, Gregory V. & Linda M.		
Carley Rd.	10 260	23 680
SCHAAL, Albert A. & Dorothy R.		
Elm St.	6 800	26 730
SCHAAL, Albert A., Sr. & Zelpha M.		
Upper Union St.	6 000	26 000
SCHEIBE, Frederick W. & Joyce M.		
Currier Ave.	6 390	40 690
SCHLIM, John W. & Sandra G.		
Hunter Farm Rd.	9 080	37 080
SCHMEHL, James W. & Melinda L.		
Greenfield Rd.	6 700	20 390
SCHRICKER, William G., Jr. & Jacqueline C.		
Noone Ave.	5 350	17 830
SCHWARTZ, Charles L. & Jean M.		
Hunter Farm Rd.	9 100	39 970
SCOFIELD, Selleck J. & Suzi		
Route 137	9 050	42 850
SCOTT FARRAR HOME		
Elm St.	200	
Elm St.	4 640	10 270
SCOTT, Charles B. & Ann C.		
Pine St.	4 240	36 970
SCOTT, John W. & Ethel G.		
Pine St.	4 160	21 990
SCOTT, John L. & Phyllis S.		
Pine St.	5 920	33 040
SCUDDER, Dana B. & Muriel W.		
Currier Ave.	6 210	42 950
SEACE, Wesley		
Hancock Rd.	6 000	9 250
SECCOMBE, William Est.		
MacDowell Rd.	25 550	
SEIGEL, Charles J. & Susan L.		
Mt. View Dr.	7 100	39 900
General Miller Rd.	14 630	
SENESCHAL, Ernest L. & Bertha A.		
Evans Rd.	4 740	22 160
SEPPALA, Samuel & Ruth		
General Miller Rd.	6 890	48 820
SEVENTY-THREE INC.		
Pine St.	15 310	99 530
SEXTON, Richard P. & Linda F.		
High St.	8 720	18 080
SHANNON COMMUNICATIONS CORP.		
Jaffrey Rd.	7 800	
SHATTUCK, Elmer H. & Marion		
MacDowell Rd.	8 400	32 100
SHATTUCK, Ralph L. & Jeanne M.		
Cabana Dr.	3 400	15 460
SHAW, Frederic E.		
Route 202	19 500	53 020
SHAW, William P. & Elizabeth M.		
Concord St.	9 210	35 610
SHELDON, Westley E. & Mary		
Route 136	8 300	38 360
SHELTON, Jean B.		
Richardson Rd.	5 600	22 080
SHERK, Donald M. & Shirley G.		
Sand Hill Rd.	6 650	33 100
SHIELDS, Ellen F.		
Overseers Row	3 350	18 820
Overseers Row	2 560	
SHINZATO, Kazuo & Carolyn A.		
Hunter Farm Rd.	8 730	34 520
SHOVAN, Mark J. & Rebecca		
Diamond Rd.	5 810	27 960
SHUTTS, Arthur M. & Dorothea J.		
Tarbell Rd.	8 190	25 740
SIEGEL, Ralph E. & Joyce E.		
Currier Ave.	6 300	38 110
Summer St.	8 080	16 170
SIEGAL, Sidney & Gail		
Winter St.	6 210	39 500
SIEGLER, Andrew R. & Helen C.		
Old Dublin Rd.	9 300	27 800
SILVER, Anna		
Main St.	3 360	14 020
SILVERMAN, Morris & Goldie T.		
Sand Hill Rd.	14 340	
SIMMONS, Blanche C.		
Blueberry Lane	8 700	30 800
SIMONDS, James E.		
Maple Ave.	5 760	19 940

	Land	Bldgs
SIMONDS, James E. & Mary Porter W.		
Windy Row	19 500	53 110
SIMONDS, John H. & Patricia S.		
Greenfield Rd.	59 950	33 590
SIMONETTA, Kenneth R. & Laura G.		
Old Dublin Rd.	12 400	40 840
SIMONETTA, Marion Y.		
Grove St.	7 460	22 930
SIMS PRESS INC.		
Route 202	24 140	84 320
Grove St.	7 560	35 800
SIROIS, Robert N. & Lauren J.		
Main St.	4 950	18 780
SITTINGER, Irene D.		
Scott St.	6 660	28 510
SJOGREN, Patricia M.		
Grove St. Ext.	5 000	14 030
SLADE, Elizabeth T.		
Currier Ave.	6 480	38 050
SMALLWOOD, Valerie		
Route 136	27 330	78 370
SMITH, Arthur P., Est.		
Prospect St.	400	
SMITH, David I. & Beverly A.		
Brian Rd.	8 510	24 860
SMITH, Eileen M.		
Pine St.	4 720	39 810
SMITH, Elwyn W. & Diane		
Elm St.	6 590	29 220
SMITH, Flora		
Greenfield Rd.	12 200	
Greenfield Rd.	6 900	
SMITH, Florence A.		
Greenfield Rd.	6 000	3 880
SMITH, Frederick P. & Patricia A.		
Old Street Rd.	7 700	23 150
SMITH, Harold W., Jr. & Frances D.		
Prospect St.		23 070
SMITH, Harold E. & Rose D.		
Union St.	4 690	19 020
SMITH, Howard N. & Evelyn M.		
Old Street Rd.	4 970	26 960
SMITH, John L. & Impi A.		
Maple Ave.	6 030	19 910
SMITH, Louis P. & Clorinda		
MacDowell Rd.	5 680	19 500
SMITH, Mary A., Edna K. & Rita E.		
Lookout Hill Rd.	7 470	17 220
SMITH, Nancy E.		
Old Greenfield Rd.	8 300	5 700
SMITH, Raymond P. & Helen E.		
Mercer Ave.	4 680	29 330
SMITH, Richard G.		
Prospect St.		21 910
SMITH, St. Clair M. & Mary D.		
Currier Ave.	6 840	33 620
SMITH, Stephen C. & Kathryn J.		
Carley Rd.	9 970	45 400
SMYTHE, Sherry		
Summer St.	7 540	38 930
Route 101	49 300	258 760
SNYDER, Miriam S.		
Concord St.	2 700	18 270

	Land	Bldgs
SOBE, David A. & Charlotte W.		
Middle Hancock Rd.	7 260	28 410
Middle Hancock Rd.	500	
SOKOLOFF, Noel N. & Nancy B.		
Sand Hill Rd.	9 600	
Sand Hill Rd.	16 200	63 700
SPEENEY, Eugene M. & Nancy A.		
Old Street Rd.	4 970	22 670
SPENCER, Mary E.		
Four Winds Rd.	7 850	1 320
SPILLER, David R. & Doris L.		
MacDowell Rd.	9 020	27 790
Old Street Rd.	8 010	440
SPITZFADEN, Gregory & Pamela R.		
Sand Hill Rd.	5 880	19 870
SPOONER, John L.		
Noone Ave.	6 300	25 240
SPREEMAN, Robert F. & Theresa M.		
General Miller Rd.	6 710	31 920
SPRINGFIELD REALTY CORP.		
Route 101	160 060	1 223 840
STANEK, John W.		
Arundel Rd.	8 360	32 520
STANLEY, Edward A., Jr. & Mary Ellen		
Route 136	8 580	27 280
STEBBINS, Joan E. & PHELPS, Gladys A.		
Off Evans Rd.	6 470	12 560
STEELE, Alice B.		
High St.	8 040	58 160
STEINERT, Robert S., Jr.		
Hunt Rd.	100	
Hunt Rd.	4 850	
STELMOK, William D.		
Hunter Farm Rd.	9 160	29 580
STELMOK, William D. & Pamela J.		
General Miller Rd.	7 450	
STEPHENSON, David R., Melissa K. & THOMAS, Bruce M.		
Scott Mitchell Rd.	6 250	12 630
STERLING, George A. & Loretta D.		
Summer St.	3 960	12 380
STETSON, Howard O. & Carol N.		
Tarbell Rd.	8 730	12 770
STEVENS, A. Pelham		
Middle Hancock Rd.	19 240	53 400
Middle Hancock Rd.	2 660	
STEWART, Max & Edith		
Old Bennington Rd.	8 000	28 520
STEWART, Robert & Mariellen		
Pine St.	9 000	35 750
STICKNEY, Frances L.		
Hunt Rd.	4 800	25 300
STOCKWELL, Dennis M. & Judith E.		
Summer St.	6 330	13 910
STOCKWELL, Kenneth L. & Judith B.		
Concord St.	6 300	36 010
STOCKWELL, Merle B. & Eva D.		
Webb Rd.	5 130	23 470
STONE, Alton H.		
Lookout Hill Rd.	7 470	17 570
STONE, Deborah N.		
Vine St.	3 200	24 400
STOOPS, Ward R. & Anne J.		
Murphy Rd.	5 070	

	Land	Bldgs
STOOPS, Ward R. & Anne J.		
Murphy Rd.	5 760	42 360
Concord St.	6 390	32 770
STOTE, Robert E. & Joyce E.		
Birch Rd.	10 940	46 110
STRAND REALTY CO.		
Route 202	13 500	195 290
STRANG, Vance C. & Lorraine J.		
Sharon Rd.	5 000	13 900
STRAPKO, William A. & Maureen A.		
Arundel Rd.	7 460	47 210
STRATTON, Harry E. & Kathleen R.		
Lookout Hill Rd.	8 280	28 000
STROMGREN, Mary L.		
Wilton Rd.	5 880	21 310
STRONG, Jonathan W. & Anne B.		
Old Town Farm Rd.	17 200	37 950
SUCKLEY, Thomas E. & Eileen R.		
Summer St.	2 960	13 930
SUDERMAN, William J. & Regina T.		
Altemont St.	3 290	13 860
SULLIVAN, Charles B. & Jean W.		
Wilton Rd.	10 600	
SULLIVAN, Michael J. Jr. Inc.		
Summer St.	1 950	200
Nubanusit Lane	4 590	29 880
Old Greenfield Rd.	3 000	
SULLIVAN, Michael J. Jr.		
Old Street Rd.	5 660	
SULLIVAN, Paul W. & Leonora A.		
Union St.	4 590	21 800
SULLIVAN, Roger F. & Ellen M.		
Union St.	6 640	14 190
SUMMERS, Barbara K.		
Lounsbury Lane	5 670	35 270
SUMMERS, William C. & Joan E.		
Currier Ave.	6 030	36 130
SUMNER, Maurice H. & Stella L.		
Mt. View Terrace	8 000	40 600
SUTCLIFFE, Dennis O.		
Granite St.	5 000	3 830
SUTCLIFFE, Peter C. & Mary P.		
Hunt Rd.	5 450	37 620
SUTHERLAND, Donald & Virginia L.		
Central St.	6 030	34 870
SWAN, Ida C., & FRANKLIN R. & Elizabeth C.		
Old Greenfield Rd.	13 850	14 110
SWANSON, Glen W. & Annagreta H.		
Nubanusit Lane	7 290	27 450
SWEENEY, Allen J. & Vivian C.		
Goyette Dr.	6 930	17 750
SWEENEY, Noeal A. & Agnes P.		
Wilton Rd.	7 760	16 340
SWEENEY, Walter H. & Audrey W.		
High St.	4 600	18 000
SWEENEY, Walter L. & Ruth Y.		
Upper Union St.	3 080	15 730

	Land	Bldgs
SWEET, Linnea Ann & BLAIR, Anthony		
Vale St.	4 480	16 490
SWEET, William B. & Denise A.		
Tarbell Rd.	6 750	17 160
SWITZER, Paul E.		
Old Dublin Rd.	5 300	30 120
SZEP, James P. & Eva E.		
Hall Court	4 860	34 590
SZYDLO, Stanley T. & Patricia A.		
Steele Rd.	8 680	22 680
TAFT, Alexander M. & Eileen C.		
Sand Hill Rd.	11 250	52 810
TAFT, Elizabeth B.		
Cunningham Pond Rd.	14 430	
Cunningham Pond Rd.	4 810	
TAGGART, Elizabeth B.		
Off Wilton Rd.	4 500	2 800
TALBOT, Fernand D. & Marie A.		
Kaufmann Dr.	7 380	39 160
TALBOTT, John D. & Suzanne L.		
Mt. View Dr.	5 900	41 670
TANSEY, Joseph H.		
Elm St.	8 280	34 180
Elm St.	18 230	90 290
TAYLOR, Benjamin R.		
Off Four Winds Rd.	4 600	
TAYLOR, Robert S.		
Old Town Farm Rd.	10 550	27 300
TAYLOR, Scott F. & Kathleen B.		
Old Street Rd.	6 600	50 980
TAYLOR, William S.		
Old Town Farm Rd.	40 950	152 570
TEATES, June A. & Kenneth M.		
Hunt Rd.	5 760	12 710
TEATES, Kenneth M. & Sharon P.		
Carley Rd.	9 970	27 100
TEIXEIRA, Margarethe J. & Jose G.		
Morris St.	3 360	17 680
TEIXEIRA, Manuel & Idalina R.		
Morris St.	4 720	9 060
TEIXEIRA, Noe & Maria R.		
Main St.	5 430	24 060
TEIXEIRA, Pearl		
Main St.	5 810	8 480
Main St.	5 040	17 040
Main St.	4 980	22 260
Off Union St.	7 670	
TEMPLE MT. SKI AREA INC.		
Wilton Rd.	21 800	9 600
TEMPLE, Thomas J. & Rita		
Birch Rd.	10 590	49 600
TENGLIN, Carl H. & Constance E.		
Spring Rd.	12 910	56 340
TENNEY, Forrest F. & Pearl D.		
Grove St.	5 220	19 400
Upper Union St.	28 700	68 200
TERRELL, Constance C. & RAMSAUER, Dorothea C.		
Blueberry Lane	7 600	27 600
TEWELL, Lowell T. & Betty Jane		
Summer St.	5 400	24 130
Gulf Rd.	8 260	

	Land	Bldgs
TEWELL, Roy Allen & Daisy Jane		
Wilton Rd.	6 460	28 260
TEWKSBURY, Theodore L. & Roberta S.		
Wilton Rd.	11 130	41 650
THEIMANN, Edna H.		
Grove St.	5 600	26 930
THEIS, Catherine F.		
Glen Dr.	9 980	37 780
THERIAULT, Lucien J. & Barbara A.		
Route 202	10 500	67 450
THIBAULT, J. Richard & Irene A.		
Evans Rd.	4 080	23 170
THIBAULT, William J. & Elsie		
Upper Union St.	3 500	25 710
THEILE, Everett A. & Shirley L.		
Sand Hill Rd.	9 820	13 300
THOMAS, Bruce M. & WILSON, Alicia		
Scott Mitchell Rd.	5 950	
THOMAS, Peter B.		
Mercer Ave.	5 130	33 580
THOMAS, Peter B. & Pamela E.		
Sand Hill Rd.	5 760	42 610
THOMAS, Theodore & Susan S.		
Kaufmann Dr.	8 550	34 430
THOMAS, Wayne E. & Maureen M.		
Casalis Rd.	11 000	34 400
THOMPSON, Anne C.		
Webb Rd.	6 390	28 880
THOMEY, Nicholas B. & Lena N.		
Hunter Farm Rd.	8 730	30 080
THOMPSON, George E. & Mildred B.		
MacDowell Rd.	13 700	48 960
THOMPSON, Mary M.		
Route 101	12 700	19 300
THORNE, William C. & Cynthia Q.		
Old Jaffrey Rd.	11 440	
THURMAN, William R., Jr. & Lillie M.		
Off Middle Hancock Rd.	1 380	
TICHY, Leonard W. & Phyllis M.		
Gulf Rd.	450	
Old Greenfield Rd.	6 300	7 060
TIKKA, Lucy M.		
Grove St. Ext.	2 550	14 560
TILLINGHAST, Clara J.		
Prospect St.		23 250
TILTON, Ralph E., Jr.		
Concord St.	7 390	34 730
TOBEY, Fred C. III & Joan C.		
Kaufmann Dr.	7 070	37 370
TOBEY, Malcolm S.		
Lookout Hill Rd.	7 560	22 480
TOCHER, George B. D. & Mary M.		
Wilton Rd.	8 400	25 560
TOKO, Jon F. & Janet L.		
Taylor Rd.	7 290	26 600
TOLMAN, Arvilla C.		
Cheney Ave.	7 470	18 690
TOPPAN, Robert E. & Susan		
Old Dublin Rd.	9 100	74 400
TORSEY, Leslie A. & Evelyn J.		
Grove St.	4 400	14 200

	Land	Bldgs
TRANSCRIPT PRINTING CO.		
Grove St.	10 130	98 650
TREMBLAY, Bernice A.		
Jaffrey Rd.	3 190	14 690
TRIPP, Jeanette		
Middle Hancock Rd.	8 500	
TRUFANT, Edwin F., Jr. & Arlene G.		
Four Winds Farm Rd.	8 400	25 300
TRUFANT, Sally P.		
Sand Hill Rd.	5 950	21 500
TRUSTEES OF THE MONADNOCK VALLEY TRUST		
Route 202	23 300	
TRUSTEES OF BOSTON UNIVERSITY		
Windy Row	77 680	39 770
Windy Row	76 900	
TSENG, Cho Cheng		
Kaufmann Dr.	7 010	27 360
TURGEON, Raymond J.		
Scott Mitchell Rd.	3 450	
TURNER, Charles M. & Thelma M.		
Scott-Winn Rd.	5 680	30 800
TURNER, Raymond F. & Cynthia M.		
Greenfield Rd.	7 000	17 040
Prospect St.	6 000	5 300
TUSSING, Eugene M. & Ada F.		
Hunter Farm Rd.	8 550	32 120
TUTTLE, Hiram A. & Joyce G.		
Burke Rd.	10 500	27 590
TUZIK, Marjorie W.		
Concord St.	6 700	20 510
TWITCHELL, Edward B., Dr. & Anne D.		
Old Street Rd.	10 960	49 670
TYTEL, Stephen J. & Mallory		
Burke Rd.	10 400	30 450
UNDERDOWN, Nathaniel R. & Eleanor A.		
Pine St.	6 640	31 860
UNION CONGREGATIONAL CHURCH		
Concord St.	4 900	33 820
UNITARIAN CONGREGATIONAL SOCIETY		
Main St.	1 840	3 900
UP COUNTRY ENTERPRISE CORP.		
Main St.	6 930	30 420
UPLAND FARMS INC.		
Upland Farms Rd.	20 720	131 360
Upland Farms Rd.	13 860	60
Upland Farms Rd.	1 530	
Upland Farms Rd.	84 480	86 740
Sharon Rd.	39 230	
Morison Rd.	22 990	
Old Sharon Rd.	7 360	24 960
Sharon Rd.	3 000	
UPTON, Karl G.		
Harrisville Rd.	810	
Old Greenfield Rd.	15 500	
Old Greenfield Rd.	15 250	
VAILLANCOURT, J. Saluste & Jennie M.		
Wilder St.	1 900	12 090
VAILLANCOURT, Michael S.		
Wilder St.	500	
VALENTI, Ruth		
Summer St.	5 520	19 060
VANBUSKIRK, Cameron		
Off Gulf Rd.	6 550	
VANCE, John F.		
Prospect St.		23 250

	Land	Bldgs
VANHORN, Edgar W. & Patricia A.		
Greenfield Rd.	6 200	22 100
VANNI, Beatrice E.		
Laurel St.	2 680	2 920
VANSTRIEN, David D. & Karin		
Laurel St.	6 210	25 010
VARNUM, Arthur C., Jr. & Aileen E.		
Old Greenfield Rd.	5 880	38 200
Old Greenfield Rd.	5 230	2 420
VEZINA, Isabelle		
Carley Rd.	6 000	
High St.	14 910	20 080
VINCENT, Allen C. & Annette C.		
Carley Rd.	6 500	18 820
Carley Rd.	4 380	
VOLANTE, Vincent P. & Lynda M.		
Hunter Farm Rd.	8 550	27 580
VON MERTENS, Frances		
Concord St.	5 900	18 510
VORM, Beatrice T.		
Windy Row	46 550	101 490
VOSE, Carl B.		
Greenfield Rd.	4 800	1 100
VOSE, Lloyd S.		
Greenfield Rd.	11 090	32 050
VOSKAMP, John A. & Elva F.		
Middle Hancock Rd.	10 250	3 830
VOSS, Elizabeth		
East Hill Rd.	4 960	23 910
WAEHLER, Paul D. & Mary Lynn		
Casalis Rd.	11 000	46 100
WAKEFIELD, Floyd L.		
Off Union St.	250	
Off Union St.	6 000	15 390
WAKEFIELD, Ray L. & Elaine S.		
Lobacki Dr.	5 170	23 250
WALBRIDGE, Irene M.		
Granite St.	5 400	23 000
Granite St.	810	
Granite St.	4 300	29 810
WALCOTT, Charles F. & Susan C.		
Hancock Rd.	5 130	
Old Hancock Rd.	4 020	
Route 202	180	
Old Hancock Rd.	1 350	
WALKER, Arline		
Overseers Row	4 550	21 160
WALKER, Jeanette		
Pine St.	9 800	28 510
WALKER, Lloyd G., Jr. & Lorraine		
Sand Hill Rd.	6 990	33 120
Union St.	2 880	19 840
WALLACE, Anna M.		
Middle Hancock Rd.	1 620	
WALSH, Lynn S.		
High St.	5 600	36 760
WAMSER, Joachim W. & Shirley J.		
Keenan Dr.	6 500	43 930
WARD, Peter C. & Jayne M.		
Pine St.	4 400	28 160
WARDWELL, Anne R.		
Bogle Rd.	27 450	85 360
WARDWELL, Mabel P.		
Vine St.	7 200	18 470
WARLEY, Bristow A. & Julia M.		
Greenfield Rd.	5 300	15 600

	Land	Bldgs
WARREN, Kenneth P. & Esther F.		
Cheney Ave.	10 000	21 550
Cheney Ave.	8 100	25 770
WASHBURNE, Mark E. & Bernadette M.		
Keenan Dr.	8 010	27 010
WATERMAN, Jean Kay		
Mt. View Drive	7 800	31 400
WATKINS, Jack H. & Ruth F.		
Cheney Ave.	8 370	36 900
WATTERS, Ruth S.		
Pine St.	4 240	36 730
WAUGH, Jordan F. & Georgia		
Old Mt. Rd.	2 300	11 430
WEATHERS, Harry D., Jr. & Virginia H.		
Hunter Farm Rd.	7 830	32 900
WEATHERS, Robert D. & Mary L.		
MacDowell Rd.	9 050	57 080
WEAVER, Lloyd E. & Nadine M.		
Hunter Farm Rd.	9 070	41 410
WEBB, Bruce C. & Ann T.		
Grove St.	7 670	25 830
WEBB, Wayne D. & Dolores		
Goyette Dr.	6 120	22 980
WEEKS, Mabel G. & MCGRATH, Violet K.		
Grove St.	2 310	14 370
WEEKS, Thomas W. & Cheryl M.		
Old Sharon Rd.	5 000	21 780
WEIR, Arria M.		
Old Jaffrey Rd.	3 150	
WEIR, Melvin G. & Alice M.		
Webb Rd.	6 480	29 910
WEISS, Mark W.		
Sand Hill Rd.	5 950	36 220
WELCH, Frederick R. & Orice		
Wilton Rd.	7 000	23 280
WELLS, Charles H. & Janet C.		
Evans Rd.	5 340	15 210
WENBLAD, Nils R. & Ruth B.		
Evans Rd.	4 800	11 790
Evans Rd.	100	
WENNIGMANN, C. Mitchell		
Pine St.	31 000	524 940
WERTH, Charles E. & Marion		
Lobacki Dr.	5 840	21 870
WHEELER, Arthur E. & Margery		
Concord St.	10 650	53 260
WHEELER, Coburn T. & Catherine M.		
Carley Rd.	7 650	
Old Street Rd.	7 700	53 220
Old Street Rd.	7 050	23 680
WHEELER, Jeffrey M. & Deborah L.		
Vine St.	2 700	19 770
WHEELER, Joan D.		
Currier Ave.	6 000	38 300
Main St.	2 100	15 390
Lookout Hill Rd.	6 570	16 670
Old Greenfield Rd.	2 950	18 490
WHEELER, John R. & Josephine C.		
Grove St.	7 430	20 600

	Land	Bldgs
WHEELER, Mark G.		
Sharon Rd.		46 900
WHEELER, Roger E. & Beverly C.		
Greenfield Rd.	8 000	15 980
WHEELER, Stanley P., Jr.		
Goyette Dr.	8 730	25 680
WHEELER, Timothy M. & Marie C.		
Jaffrey Rd.	4 050	10 780
WHIPPLE, Richard L. & Victoria E.		
Brian Rd.	8 200	28 350
WHITCOMB, ARTHUR INC.		
Route 202	12 400	57 810
WHITCOMB, Roger L. & Deborah J.		
Highland Glen	9 600	38 900
WHITCOMB, R.L. INC.		
Route 202	13 500	36 080
WHITCOMB, Rosamond G.		
Pine St.	4 720	38 210
WHITE, Burton & Jeanette T.		
Sand Hill Rd.	10 200	12 500
WHITE, Carroll D. & Mildred S.		
Grove St.	5 600	18 710
Granite St.	5 600	22 600
Granite St.	9 610	41 960
WHITE, Charles D. & Jane S.		
Hunter Farm Rd.	9 160	29 500
WHITE, Dorothy F.		
Mt. View Dr.	6 600	24 640
WHITE, Ralph & Rita		
Old Dublin Rd.	4 260	15 850
WHITE, Warren E. & Mary L.		
Elm St.	10 290	18 170
WHITEHOUSE, Brooks Jr. & Carol C.		
Middle Hancock Rd.	13 730	58 060
WHITFIELD, Ernest S., Jr. & Eileen W.		
Old Street Rd.	6 090	28 720
WHITNEY, Barbara M.		
Greenfield Rd.	9 120	29 470
WHITNEY, C. Edward & Gloria		
Vale St.	3 120	12 110
WHITNEY, Hazen P.		
Pine St.	5 520	22 250
WHITNEY, Wallace & Vivian		
Pine St.	4 720	41 060
WHITNEY, Winston P. & Marilyn W.		
Spring Rd.	6 000	12 300
Spring Rd.	540	
Spring Rd.	2 750	19 400
Sand Hill Rd.	4 200	8 240
Spring Rd.	10 000	360
Union St.	3 900	20 200
WHITON, Douglas S. & Jacquelyn R.		
Noone Ave.	7 020	24 630
WHITON, Kenneth E. & Delma T.		
Goyette Dr.	7 200	22 990
Goyette Dr.	7 830	
Mercer Ave.	3 110	
WIGHT, Elizabeth P.		
Middle Hancock Rd.	12 380	27 230
WILDER, David M.		
Route 202	15 950	58 790
WILDER, Edith		
Concord St.	10 910	
Concord St.	10 910	

	Land	Bldgs
WILDER INDUSTRIES REALTY TRUST		
East Hill Rd.	5 680	22 380
WILDER, Marshall P. & Edith		
Briggs Rd.	8 200	50 000
Briggs Rd.	300	
WILDER, Norman & Louise		
Sand Hill Rd.	4 620	9 520
WILDER, Vernon C. & Pearl		
Sand Hill Rd.	8 750	17 980
WILKES, Gordon H. & Lucille B.		
Route 136	6 220	25 510
WILLIAMS, Mary H.		
Middle Hancock Rd.	12 120	
Middle Hancock Rd.	28 680	22 210
WILLIAMS, Phoebe		
Prospect St.		21 910
WILLIAMS, Sidney M. Trst		
Middle Hancock Rd.	10 810	3 180
WILLIAMS, Thomas L. & Jean L.		
Lookout Hill Rd.	8 190	30 830
WILLIAMS, Warren E. & Arlene L.		
Greenfield Rd.	14 500	21 460
WILLIS, Albert W. & Mildred L.		
Cheney Ave.	9 110	44 650
WILLIS, John O. & Ursula O.		
Sand Hill Rd.	8 500	22 280
WILLIS, Sidney F. & Barbara F.		
Cunningham Pond Rd.	6 540	
WILSON, Geraldine W.		
Burke Rd.	9 950	27 220
WILSON, Kenneth C. & Dorothy A.		
Route 136	9 600	23 610
WILSON, Linda R.		
Old Greenfield Rd.	5 490	
WILSON, Marion R.		
Old Town Farm Rd.	8 880	24 840
WILSON, Mildred		
Union St.	9 830	16 990
WILSON, Roy D. & Irehne		
Highland Circle	8 910	41 100
WINDISCH, Charles E. & Marcia V.		
Pine St.	4 000	36 730
WINDLE, Emily Reid		
MacDowell Rd.	8 300	45 350
WINKEL, William W. & Marilyn L.		
Middle Hancock Rd.	10 750	20 040
WITHEE, Reginald W., Jr. & Linda		
Granite St.	6 380	14 600
WOMACK, Robert R. & Nicolynn R.		
Reynolds Dr.	6 160	20 940
WOOD, Carl W. & Charlotte S.		
Windy Row	10 900	49 950
WOOD, James N., Sr. & Pauline A.		
Lounsbury Ave.	6 030	28 120
WOODBURY, Alfred N. & Barbara D.		
Goyette Dr.	6 480	23 260
WOODBURY, Philip J., Jr.		
Pine St.	4 560	36 270
WOODMAN, Edwin W. & Ruth P.		
Scott-Winn Rd.	5 340	23 050

	Land	Bldgs
WOODMAN, RODNEY C. INC.		
Concord St.	32 000	36 800
Route 136	12 850	
Concord St.	7 250	24 000
WOODWARD, Barclay J.		
Summer St.	2 760	10 610
WOODWARD, Barclay J. & Patricia		
Summer St.	3 920	18 290
Summer St.	5 680	34 020
Vine St.	1 800	21 810
WOOLLETT, Charles M. & Lucille G.		
Old Dublin Rd.	7 380	
WRIGHT, Harry Trst.		
Grove St.	7 250	27 260
WRIGHT, Marian		
Granite St.	810	
WRIGHT, Ruth G.		
Union St.	2 400	12 600
WRIGHT, Walter L. & Donna L.		
Lobacki Dr.	5 920	30 050
WYMAN, Irma M.		
Route 101	6 100	
Old Dublin Rd.	14 000	34 500
Sand Hill Rd.	13 250	
YANKEE ASSOC., INC.		
Main St.	3 600	17 690
YANKEE INC.		
Depot St.	45 480	230 970
YOUNG, Darcy A., Jr. & Ruth H.		
Kaufmann Dr.	7 470	50 280
YOUNG, Edwin B. & Ruth W.		
Webb Rd.	8 010	26 650
YOUNG, Mae C.		
Old Jaffrey Rd.	2 210	
Old Jaffrey Rd.	12 750	47 920
YOUNG, PHIL ASSOCIATES INC.		
Lounsbury Ave.	6 270	21 060
YOUNG, PHILLIP M.		
Old Jaffrey Rd.	12 100	47 010
YOUNG, Waveline L.		
Birch Rd.	10 510	66 580
YOUNG, Vernon K. & Wendy C.		
Hunter Farm Rd.	5 480	30 400
ZANGA, George B. & Sandra G.		
Union St.	5 000	19 000
ZANGA, Virginia		
Union St.	6 600	17 400
ZATZ, Richard & Tallulah		
Webb Rd.	8 370	38 000
ZENGIERSKI, Joseph & Ida		
Overseers Row	4 450	18 850
ZURCHER, Margaret		
Hatch St.	6 840	28 480

	Land	Mobile Home
ALLEN, Richard E., Jr. & Ginger A.		
Summer St.		3 700
BRUSH, Raymond		
Gulf Rd.		400
COTE, Louis		
Summer St.		1 450
COURSER, Glen C., Jr. & Kathleen		
Greenfield Rd.		5 910
DAVIS, Constance V. & Ernest C.		
Cornish Rd.	6 000	5 950
FORGUES, Mary Anna		
Robbe Rd.		7 400
HOWARD, Robert & Lucienne C.		
Main St.		1 600
PROUTY, Edna		
Spring Rd.		1 520
WHEELER, Timothy M. & Marie C.		
Jaffrey Rd.		4 130
ZAWISTSKI, Geraldine		
Hancock Rd.		200

INDEX

Auditor's Report 21
Board of Adjustment 105
Budget 10
Civil Defense Report 91
Conservation Commission Report 92
District Court 101
General Superintendent's Report 88
Health Department Report 107
Hydropower Committee 94
Invoice and Taxes 111
Librarian's Report 106
Overseer of Public Welfare Report 110
Peterborough Code Office 90
Planning Board Report 104
Recreation Report 103
Report of Town Meeting 1980 85
Selectmen's Report 87
Sewer Department Notes, Bonds 53
Statement of Appropriations and Taxes Assessed 1980 57
Summary of Inventory 59
Tax Collector's Report 60
Town Clerk's Report 84
Town Officers 3
Town Treasurer's Report 56
Town Warrant 6
Water Department Bonds and Notes 52